

097021447

97 FEB 26 PM 3: 19

*Original*

J. PATRICK KELLY  
EL PASO COUNTY CLERK & RECORDER...

*1 of 27*

*Filings 1-4*

*135. -  
1. -*

**DECLARATION OF  
COVENANTS, CONDITIONS AND RESTRICTIONS  
FOR  
WOODMEN HILLS**

DECLARATION OF  
COVENANTS, CONDITIONS AND RESTRICTIONS  
FOR  
WOODMEN HILLS

Table of Contents

	<u>Page</u>
ARTICLE 1	
<u>GENERAL</u> .....	2
1.1 <u>Community Area</u> .....	2
1.2 <u>Purposes of Declaration</u> .....	2
1.3 <u>Declaration</u> .....	2
ARTICLE 2	
<u>DEFINITION</u> .....	2
2.1 <u>Annexable Property</u> .....	2
2.2 <u>Community Area</u> .....	3
2.3 <u>County</u> .....	3
2.4 <u>Declaration</u> .....	3
2.5 <u>Declarant</u> .....	3
2.6 <u>Deed of Trust</u> .....	3
2.7 <u>Design Review Committee</u> .....	3
2.8 <u>District</u> .....	3
2.9 <u>Improvement</u> .....	3
2.10 <u>Improvement to Property</u> .....	3
2.11 <u>Leases</u> .....	3
2.12 <u>Lot</u> .....	3
2.13 <u>Member</u> .....	4
2.14 <u>Mortgage</u> .....	4
2.15 <u>Mortgagee</u> .....	4
2.16 <u>Mortgagor</u> .....	4
2.17 <u>No Building Areas</u> .....	4
2.18 <u>Notice of Completion</u> .....	4
2.19 <u>Owner</u> .....	4
2.20 <u>Permitted Exceptions</u> .....	4
2.21 <u>Person</u> .....	4
2.22 <u>Plat</u> .....	4
2.23 <u>Property</u> .....	4
2.24 <u>Record or Recorded</u> .....	4
2.25 <u>Supplemental Declaration</u> .....	4
2.27 <u>VA</u> .....	5
ARTICLE 3	
<u>GENERAL RESTRICTIONS APPLICABLE TO COMMUNITY AREA</u> .....	5
3.1 <u>Maintenance of Community Area</u> .....	5
3.2 <u>Property Uses</u> .....	5
3.3 <u>Construction Type</u> .....	5

Table of Contents  
(continued)

		<u>Page</u>
3.4	<u>Square Footage</u> .....	5
3.5	<u>No Noxious or Offensive Activity</u> .....	6
3.6	<u>Annoying Sounds or Odors</u> .....	6
3.7	<u>No Hazardous Activities</u> .....	6
3.8	<u>Building Materials</u> .....	6
3.9	<u>No Unsightliness</u> .....	6
3.10	<u>Weeds and Diseased Trees</u> .....	6
3.11	<u>Restrictions on Garbage and Trash</u> .....	7
3.12	<u>Animals</u> .....	7
3.13	<u>Wildlife</u> .....	7
3.14	<u>No Temporary Structures</u> .....	7
3.15	<u>Restriction on Antennae, Pipes, Utility Lines and Transmitters</u> .....	7
3.16	<u>Restrictions on Signs and Advertising</u> .....	8
3.17	<u>Restrictions on Mining or Drilling</u> .....	8
3.18	<u>Maintenance of Drainage</u> .....	8
3.19	<u>Compliance with Laws</u> .....	8
3.20	<u>Further Subdivision of Lots</u> .....	8
3.21	<u>Restrictions on Sewage Disposal Systems</u> .....	8
3.22	<u>Restrictions on Water Systems</u> .....	8
3.23	<u>Restoration in the Event of Damage or Destruction</u> .....	8
3.24	<u>Storage</u> .....	9
3.25	<u>Vehicle Repairs</u> .....	9
3.26	<u>Storage of Gasoline and Explosives, Etc.</u> .....	9
3.27	<u>Trailers, Campers and Junk Vehicles</u> .....	9
3.28	<u>Fences Prohibited</u> .....	9
3.29	<u>Air Conditioning and Heating Equipment</u> .....	9
3.30	<u>Owner's Right to Lease Lot</u> .....	9
3.31	<u>Permitted Exceptions</u> .....	10
3.32	<u>Garage and Driveway</u> .....	10
3.33	<u>Garage Doors</u> .....	10
3.34	<u>Building High Limitation</u> .....	10
3.35	<u>Outdoor Lines</u> .....	10
3.36	<u>Parking</u> .....	10
3.37	<u>Exterior Tanks</u> .....	10
3.38	<u>Landscaping</u> .....	10

## ARTICLE 4

<u>ARCHITECTURAL APPROVAL</u> .....		10
4.1	<u>Approval of Improvements Required</u> .....	10
4.2	<u>Improvement to Property Defined</u> .....	11
4.3	<u>Membership of Committee</u> .....	11
4.4	<u>Address of Design Review Committee</u> .....	11
4.5	<u>Submission of Plans</u> .....	11
4.6	<u>Criteria for Approval</u> .....	11
4.7	<u>Design Standards</u> .....	11
4.8	<u>Design Review Fee</u> .....	12

Table of Contents  
(continued)

	<u>Page</u>
4.9 <u>Decision of Committee</u> .....	12
4.10 <u>Failure of Committee to Act on Plans</u> .....	12
4.11 <u>Prosecution of Work After Approval</u> .....	12
4.12 <u>Notice of Completion</u> .....	12
4.13 <u>Inspection of Work</u> .....	12
4.14 <u>Notice of Noncompliance</u> .....	12
4.15 <u>Failure of Committee to Act After Completion</u> .....	13
4.16 <u>No Implied Waiver or Estoppel</u> .....	13
4.17 <u>Committee Power to Grant Variances</u> .....	13
4.18 <u>Meetings of Committee</u> .....	13
4.19 <u>Records of Actions</u> .....	13
4.20 <u>Estoppel Certificates</u> .....	13
4.21 <u>Nonliability of Committee Action</u> .....	13
4.22 <u>Construction Period Exception</u> .....	14
 ARTICLE 5	
<u>DISTRICT</u> .....	14
5.1 <u>Owner's Understanding</u> .....	14
5.2 <u>Development Agreement</u> .....	14
5.3 <u>Special District</u> .....	14
 ARTICLE 6	
<u>DECLARANT'S RIGHTS AND RESERVATIONS</u> .....	14
6.1 <u>Period of Declarant's Rights and Reservations</u> .....	14
6.2 <u>Declarant's Rights to Complete Development of Community Area</u> .....	15
6.3 <u>Declarant's Rights to Grant and Create Easements</u> .....	15
6.4 <u>Declarant's Rights to Convey Additional Property to District</u> .....	15
6.5 <u>Annexation of Additional Properties</u> .....	15
6.6 <u>Withdrawal of Annexed Property</u> .....	16
6.7 <u>Expansion of Permitted Property Uses</u> .....	16
 ARTICLE 7	
<u>MISCELLANEOUS</u> .....	17
7.1 <u>Term of Declaration</u> .....	17
7.2 <u>Amendment of Declaration by Declarant</u> .....	17
7.3 <u>Amendment of Declaration by Owners</u> .....	17
7.4 <u>Priority of First Mortgage Over Assessments</u> .....	17
7.5 <u>Notices</u> .....	17
7.6 <u>Violations Constitute a Nuisance</u> .....	18
7.7 <u>Enforcement of Self-Help</u> .....	18
7.8 <u>Violations of Law</u> .....	18
7.9 <u>Remedies Cumulative</u> .....	18
7.10 <u>Costs and Attorneys' Fees</u> .....	18
7.11 <u>Limitation on Liability</u> .....	18

Table of Contents  
(continued)

	<u>Page</u>
7.12 <u>Liberal Interpretation</u> .....	18
7.13 <u>Governing Law</u> .....	18
7.14 <u>Severability</u> .....	18
7.15 <u>Number and Gender</u> .....	18
7.16 <u>Captions for Convenience</u> .....	18
7.17 <u>Mergers or Consolidations</u> .....	18
7.19 <u>Disclaimer Regarding Safety</u> .....	19
7.20 <u>NO REPRESENTATIONS OR WARRANTIES</u> .....	19

DECLARATION OF  
COVENANTS, CONDITIONS AND RESTRICTIONS  
FOR  
WOODMEN HILLS

THIS DECLARATION OF COVENANTS, CONDITIONS AND RESTRICTIONS ("Declaration") is made as of this \_\_\_\_ day of \_\_\_\_\_, 1997, by FALCON PROPERTIES AND INVESTMENTS, LLP, a Colorado limited liability partnership ("Declarant").

ARTICLE 1

GENERAL

1.1 Community Area. Declarant is the owner of that certain parcel of land located in the County of El Paso, Colorado, more particularly described on Exhibit A attached hereto, which is defined in this Declaration as the "Property." Declarant intends to develop the Property, subject to the Permitted Exceptions, as a high quality residential community containing single family residential homes with a maximum of \_\_\_\_\_ Lots.

1.2 Purposes of Declaration. This Declaration is executed (a) in furtherance of a common and general plan for the development of the Community Area, as hereinafter defined; (b) to protect and enhance the quality, value, aesthetic, desirability and attractiveness of the Community Area; and (c) to define certain duties, powers and rights of Owners of Lots within the Community Area.

1.3 Declaration. Declarant, for itself, its successors and assigns, hereby declares that the Property, and all property which becomes subject to this Declaration in the manner hereinafter provided from the date the same becomes subject to this Declaration, shall be owned, held, transferred, conveyed, sold, leased, rented, hypothecated, encumbered, used, occupied, maintained, altered and improved subject to the covenants, conditions, restrictions, limitations, reservations, exceptions, equitable servitudes and other provisions set forth in this Declaration. The provisions of this Declaration are intended to and shall run with the land and, until their expiration in accordance with the terms hereof, shall bind, be a charge upon and inure to the mutual benefit of: (a) the Property and all property which becomes part of the Community Area; (b) Declarant and its successors and assigns; and (c) all Persons having or acquiring any right, title or interest in the Property or in any property which becomes part of the Community Area, or any Improvement thereon, and their heirs, personal representatives, successors or assigns. This Declaration shall be Recorded in every county in which any portion of the Community Area is located and shall be indexed in the grantee's index in the name of Falcon Properties and Investments, LLP and in the Grantor's Index in the name of each person or entity executing this Declaration.

ARTICLE 2

DEFINITIONS

Unless otherwise expressly provided herein, the following words and phrases when used in this Declaration shall have the meanings hereinafter specified.

2.1 Annexable Property. "Annexable Property" shall mean that real property more particularly described on Exhibit B attached hereto and which may be annexed to, and made a part of the Community Area as more particularly provided herein.

2.2 Community Area. "Community Area" shall mean the real property which is described on Exhibit A attached hereto and all other real property which is made subject to the terms and provisions of this Declaration.

2.3 County. "County" shall mean El Paso County, Colorado.

2.4 Declaration. "Declaration" shall mean this instrument as it may be amended or supplemented from time to time.

2.5 Declarant. "Declarant" shall mean Falcon properties and Investments, LLP, a Colorado limited liability partnership, its successors and assigns. A Person shall be deemed to be a "successor and assign" of Falcon Properties and Investments, LLP, as Declarant only if specifically designated in a duly Recorded instrument as a successor or assign of Declarant under this Declaration and shall be deemed a successor and assign of Declarant only as to the particular rights or interests of Declarant under this Declaration which are specifically designated in the written instrument. However, a successor to Declarant by consolidation or merger shall automatically be deemed a successor or assign of Declarant as Declarant under this Declaration. Notwithstanding the foregoing, it is hereby acknowledged that if for any reason, the named Declarant fails to acquire all or any portion of the Annexable Property, then at any time during which such Annexable Property may be annexed to the provisions of this Declaration, the owner(s) thereof shall have the right to annex all or such portion of the Annexable Property as said third party then owns, even though it is not designated for any other purpose as a Declarant hereunder.

2.6 Deed of Trust. "Deed of Trust" shall mean a Mortgage.

2.7 Design Review Committee. "Design Review Committee" shall mean the Committee provided for in Article 4 of this Declaration.

2.8 District. "District" shall mean and refer to Woodmen Hills Metropolitan District.

2.9 Improvement. "Improvement" shall mean all structures and improvements located upon or made to a Lot and any appurtenances thereto of every type or kind, including, but not limited to, buildings, outbuildings, swimming pools, patio covers, awnings, painting of any exterior surfaces of any visible structure, additions, walkways, outdoor sculptures or artwork, sprinkler pipes, garages, carports, roads, driveways, parking areas, fences, screening walls, retaining walls, stairs, decks, patios, porches, sheds, fixtures, landscaping, hedges, windbreaks, plantings, planted trees and shrubs, poles, signs, exterior tanks, swimming pool, tennis court, solar equipment, exterior air conditioning and water softener fixtures.

2.10 Improvement to Property. "Improvement to Property" shall mean any change, alteration, or addition to any Lot or property located within the Community Area. "Improvement to Property" is more particularly defined in Article IV of this Declaration.

2.11 Leases. "Lease" shall mean and refer to any agreement for the leasing or rental of a Lot, or any dwelling unit located thereon and shall specifically include, without limitation, a month-to-month rental.

2.12 Lot. "Lot" shall mean a physical portion of the Community Area which is designated for separate ownership or occupancy and the boundaries of which are depicted upon the Plat together with a non-exclusive easement for use and enjoyment in any property owned by the District. The term Lot shall not include any property owned by a public body.

2.13 Member. "Member" shall mean the Person or, if more than one, all Persons collectively, who constitute the Owner of a Lot.

2.14 Mortgage. "Mortgage" shall mean any mortgage or deed of trust or other such instrument given voluntarily by the Owner of a Lot, which encumbers such Lot to secure the performance of an obligation or the payment of a debt and which is required to be released upon performance of the obligation or payment of the debt. The term "Deed of Trust" when used herein shall be synonymous with the term "Mortgage."

2.15 Mortgagee. "Mortgagee" shall mean a mortgagee under a Mortgage or a beneficiary under a Deed of Trust, as the case may be, and the assignees of such Mortgagee.

2.16 Mortgagor. "Mortgagor" shall mean the Person who mortgages his or its property to another (i.e., the maker or grantor of a Mortgage). The term "Mortgagor" shall include a trustor or grantor under a Deed of Trust.

2.17 No Building Areas. "No Building Areas" are those areas designated on the Plat or any Supplemental Plat which form parts of Lots wherein the Owner may erect fencing and landscaping but shall not erect any other permanent structures.

2.18 Notice of Completion. "Notice of Completion" shall mean written notice to the Design Review Committee of the completion of any Improvement to Property pursuant to Article 4 of this Declaration.

2.19 Owner. "Owner" shall mean the Person, including Declarant, or, if more than one, all Persons collectively, who hold fee simple title to a Lot, including sellers under executory contracts of sale and excluding buyers thereunder. For purposes of terminating or amending this Declaration as set forth in Article 7 below, each Owner shall have the right to exercise one vote for each Lot owned by it. A majority of Owners must cast their votes in person or by proxy for a quorum to be present.

2.20 Permitted Exceptions. "Permitted Exceptions" shall mean all encumbrances, liens, restrictions, easements and other items of record which affect the Community Area and which are more particularly described on Exhibit C attached hereto.

2.21 Person. "Person" shall mean a natural person, a corporation, a partnership, a limited liability company or any other entity permitted to hold title to real property pursuant to Colorado law.

2.22 Plat. "Plat" shall mean and include the land survey plat which depicts all or a portion of the Community Area and which further depicts and locates thereon the location of Lots and such other matters as may be required by law. The Plat, and the terms and provisions thereof, are hereby incorporated herein by reference. The term "Plat" shall also include all amendments thereto and such other Supplemental Plats recorded by the Declarant for the purposes of annexing real property to the Community Area.

2.23 Property. "Property" shall mean the real property more particularly described on Exhibit A attached hereto.

2.24 Record or Recorded. "Record" or "Recorded" shall mean the filing for record of any document in the office of the Clerk and Recorder of the County.



2.25 Supplemental Declaration. "Supplemental Declaration" shall mean a written instrument containing covenants, conditions, restrictions, reservations, easements or equitable servitudes, or any combination thereof and which is recorded in conjunction with the annexation of additional real property to the Community Area.

2.26 Supplemental Plat. "Supplemental Plat" shall mean and include any land survey plat which is Recorded by Declarant for the purpose of annexing the real property described thereon to the Community Area.

2.27 VA. "VA" shall mean the VA, FHA, HUD, GinnieMae, FreddieMac and shall include any rules and/or regulations promulgated by such governmental housing entities.

### ARTICLE 3

#### GENERAL RESTRICTIONS APPLICABLE TO COMMUNITY AREA

All real property within the Community Area shall be held, used, and enjoyed subject to the following limitations and restrictions and subject to the rights and reservations of Declarant set forth in this Declaration. The strict application of the following limitations and restrictions in any specific case may be modified or waived in whole or in part by the Design Review Committee if such strict application would be unreasonably or unduly harsh under the circumstances. Any such modification or waiver must be in writing or be contained in written guidelines or rules promulgated by the Design Review Committee.

3.1 Maintenance of Community Area. No property within the Community Area shall be permitted to fall into disrepair and all property within the Community Area, including any Improvements, shall be kept and maintained in a clean, attractive, and sightly condition. Maintenance, repair, and upkeep of each Lot shall be the responsibility of the Owner of the Lot.

3.2 Property Uses. All Lots shall be used for private residential purposes. No dwelling unit erected or maintained within Community Area shall be used or occupied for any purpose other than for a single-family residence. Notwithstanding the foregoing, business activities associated with the sale of Lots or residences constructed thereon shall be allowed. In addition, in-home businesses not involving the servicing of customers or employees shall be allowed, provided such activities are conducted solely within the residence and do not create or result in any unreasonable, unwarranted, or unlawful use or interference with public rights, including, but not limited to, unreasonable or unwarranted use or interference with public streets, rights-of-way, or sidewalks, or in any other offensive or noxious activities.

3.3 Construction Type. All construction shall be new. No modular, mobile, or prefabricated homes or dwelling units of any type may be placed or located within the Community. No building previously used at another location nor any building or structure originally constructed as a mobile dwelling or structure may be moved onto a Lot, except as expressly hereinafter provided for temporary buildings. Architectural standards are established to the end that the Properties may benefit from the natural advantages of its particular location. While the standards for architectural style are flexible, compatibility with the informal natural environment is required. Contemporary, southwestern, and western styles typical of the Pikes Peak Region are desirable. All buildings must be designed to fit the natural contours of the Lot without excessive grading.

3.4 Square Footage. No dwelling unit shall be erected which has an architectural floor area

of less than one thousand three hundred (1,300) square feet plus a two (2) car garage. Architectural floor area is the sum of the following percentages of gross square foot areas:

Gross square feet on the main living level	100%
Gross square feet on finished upper stories above the main living area	75%
Gross square feet on finished garden level with direct walkout access to the outside	75%
Gross square feet on finished basement level	25%
Gross square feet of balconies, raised decks, covered patios	25%
Gross square feet of attached garage area in excess of four hundred square feet	50%

Gross square feet covers the exterior perimeter of the area being measured.

3.5 No Noxious or Offensive Activity. No noxious or offensive activity shall be carried on upon any property within the Community Area, nor shall anything be done or placed thereon which is or may become a nuisance or cause an unreasonable embarrassment, disturbance, or annoyance to others. No offensive or hazardous activities may be carried on any Lot or in any living home. No annoying lights, sound or odors shall be permitted to emanate from any living home.

3.6 Annoying Sounds or Odors. No sound or odor shall be emitted from any property within the Community Area which is noxious or unreasonably offensive to others. Without limiting the generality of the foregoing, no exterior speakers, horns, whistles, bells, or other sound devices, other than security devices used exclusively for security purposes, shall be located or used on any property except with the prior written approval of the Design Review Committee and shall comply with all applicable laws.

3.7 No Hazardous Activities. No activity shall be conducted on, and no Improvement shall be constructed on, any property within the Community Area which is or might be unsafe or hazardous to any Person or property. Without limiting the generality of the foregoing, no firearms shall be discharged upon any property within the Community Area and no open fires shall be lighted or permitted on any property within the Community Area except in a contained barbecue unit while attended and in use for cooking purposes or within an interior or exterior fireplace designed to prevent the dispersal of burning embers.

3.8 Building Materials. No building materials shall be stored on any Lot except temporarily during continuous construction or alteration of Improvements thereon, unless otherwise approved by the Design Review Committee.

3.9 No Unsightliness. All unsightly conditions, structures, facilities, equipment, objects, and conditions shall be enclosed within a structure, including snow removal equipment and garden or maintenance equipment, except when in actual use.

3.10 Weeds and Diseased Trees. All yards and open spaces and the entire area of every Lot on which no Improvement has been constructed shall be kept mowed to a maximum height of 6 inches. In addition, each Lot shall be kept free from brush or other growth or trash which, in the reasonable opinion of the Design Review Committee, is unsightly or causes undue danger of fire. All yards and open spaces and the entire area of every Lot on which no building has been constructed, shall be kept free from plant

or weeds infected with noxious insects or plant diseases and from weeds which, in the opinion of the Design Review Committee, are likely to cause the spread of infection or weeds to neighboring property. Trees infected with mistletoe, pine beetle or other diseases shall be removed by the Owner.

3.11 Restrictions on Garbage and Trash. No refuse, garbage, trash, lumber, grass, shrub, tree clippings, plant waste, compost, metal, bulk materials, scrap, refuse or debris of any kind shall be kept, stored, or allowed to accumulate on any Lot except within an enclosed structure or appropriately screened from view, except that any container containing such materials may be placed outside at such times as may be necessary to permit garbage or trash pick-up. Burning of trash is prohibited. The Declarant reserves the right to select a company to be the exclusive supplier of trash pickup for the Properties. \*

3.12 Animals. No animals, live stock or poultry of any kind shall be raised, bred or kept on any Lot, except that domesticated birds or fish and other small domestic animals permanently confined indoors will be allowed. No other animals, except an aggregate of not more than three domesticated animals (e.g., two cats and one dog), will be permitted within the Community Area; provided that they are not kept, bred, or maintained for any commercial purpose. No animal of any kind shall be permitted which in the opinion of the Review Committee makes an unreasonable amount of noise or odor or is a nuisance. All household pets shall be controlled by their Owner and shall not be allowed off the Owner's Lot except when properly leashed and accompanied by the pet Owner or such Owner's representative. Each Owner of a household pet shall be financially responsible and liable for any damage caused by said household pet.

3.13 Wildlife. Insofar as the Property is abundant with plant and animal life including both mammals and birds, the Lots and Annexable Property shall be used by all Owners only in such a manner as is consistent with the preservation of animals and their natural habitat. Therefore, the Property shall not be subjected to any kind of intensive or destructive use or activity which might otherwise result in avoidable damage to the existing animal habitats.

3.14 No Temporary Structures. No tent, treehouse, barn, shack, temporary structure, or temporary building shall be placed upon any property within the Community Area except with the prior written consent of the Design Review Committee.

3.15 Restriction on Antennae, Pipes, Utility Lines and Transmitters. Pipes for water, gas, sewer, drainage or other purposes, all wires, poles, aerials, antennae, satellite dishes and other facilities for the transmission or reception of audio or visual signals or electricity, and all utility meters or other utility facilities shall be kept and maintained, to the extent reasonably possible, underground or within an enclosed structure. No exterior radio antenna, television antenna, or other antenna of any type shall be erected or maintained within the Community Area except as set forth below or otherwise as may be approved by the Design Review Committee. With the approval of the Design Review Committee, a master antenna or cable television antenna may, but need not, be provided for use of all Owners or a group of Owners, and Declarant may grant easements for such purposes. No electronic or radio transmitters of any kind other than garage door openers or cordless telephones shall be operated in or on any structure or within any Lot. An Owner may install and maintain one (1) small satellite dish antenna on the Owner's Lot, subject to the following guidelines: (i) the satellite antenna must be one meter or less in diameter and must resemble or be disguised to resemble other similar devices approved by the Design Review Committee for use within the Community Area; (ii) the satellite antenna is registered with the Design Review Committee within ten (10) days prior to its installation; (iii) the satellite antenna is installed in accordance with the manufactures' guidelines to insure safe installation; (iv) the satellite antenna must be properly grounded and placed a safe distance from power lines; (v) the satellite antenna must not be visible from the front of the Lot and must be screened from view from adjacent property by an enclosure

or shrubbery approved by the Design Review Committee; (vi) the satellite antenna may be used only for personal use of the Owner of the Lot; (vii) when located at ground level, the top of the satellite antenna may not exceed twenty-four inches (24") above grade; (viii) the installation of the satellite antenna must comply with all applicable zoning restrictions, building codes and set-backs (both in the Plat and this Declaration), prior to the installation, the Owner shall provide the Design Review Committee with a copy of the building permit for the installation of the satellite antenna, if required by the local building department; and (ix) no satellite antenna may be installed on the roof of any Improvements on a Lot or on any exterior wall unless the top of the antenna unit does not exceed thirty inches (30") above grade. To the extent that interpretation of this rule is necessary, such interpretation will be undertaken by the Design Review Committee in full compliance with all federal, state and local statutes and regulations, as may be supplemented or amended from time to time. The foregoing restriction, however, shall not apply to those facilities maintained by the Declarant for the purposes of the reception and transmission of cable television signals.

3.16 Restrictions on Signs and Advertising. No sign, poster, billboard, advertising device, or display of any kind shall be erected or maintained anywhere within the Community Area so as to be evident to public view, except: (a) signs as may be approved in writing by the Design Review Committee; or (b) signs, posters, billboards or any other type of advertising device or display erected by Declarant incidental to the development, construction, promotion, marketing or sales of Lots within the Community Area. A sign advertising a Lot for sale or for lease may be placed on a Lot; provided, however, that standards relating to dimensions, color, style, and location of such sign shall be determined from time to time by the Design Review Committee.

3.17 Restrictions on Mining or Drilling. No property within the Community Area shall be used for the purpose of mining, quarrying, drilling, boring or exploring for or removing oil, gas, or other hydrocarbons, minerals, rocks, stones, gravel or earth.

*More drainage*

3.18 Maintenance of Drainage. There shall be no interference with the established drainage pattern over any property within the Community Area except as approved in writing by the Design Review Committee. Approval shall not be granted unless provision is made for adequate alternate drainage. The "established drainage pattern" shall mean the drainage pattern which exists at the time the overall grading of any property is completed and shall include any established drainage pattern shown on any plans approved by the Design Review Committee. The established drainage pattern may include the drainage pattern: (a) from any property owned by the County or other Persons over any Lot; (b) from any Lot over property owned by the County or other Persons; from any property owned by the District over any Lot; (d) from any Lot over any property owned by the District; or (e) from any Lot over another Lot.

3.19 Compliance with Laws. Nothing shall be done or kept on any property within the Community Area in violation of any law, ordinance, rule or regulation of any governmental authority having jurisdiction over the Community Area.

3.20 Further Subdivision of Lots. The Owner of a Lot shall not further subdivide that Lot.

3.21 Restrictions on Sewage Disposal Systems. No cesspool, septic tank or other sewage disposal system shall be installed within the Community Area without the prior written consent of the Design Review Committee. Any sewage disposal system installed for property within the Community Area shall be subject to all applicable laws, rules and regulations of any governmental authority having jurisdiction over the Community Area.

3.22 Restrictions on Water Systems. No individual water supply system shall be installed or maintained for any property within the Community Area unless such system is approved in writing by the Design Review Committee and is designed, located, constructed and equipped in accordance with the requirements, standards and recommendations of any applicable water and sanitation district or other governmental authority having jurisdiction.

3.23 Restoration in the Event of Damage or Destruction. In the event of the damage or destruction of any Improvement on any Lot, the Owner thereof shall cause the damaged or destroyed Improvement to be restored or replaced to its original condition or such other condition as may be approved in writing by the Design Review Committee, or the Owner shall cause the damaged or destroyed Improvement to be demolished and the Lot to be suitably landscaped, subject to the approval of the Design Review Committee, so as to present a pleasing and attractive appearance.

3.24 Storage. No building materials shall be stored on any Lot except temporarily during continuous construction of an Improvement.

3.25 Vehicle Repairs. No maintenance, servicing, repair, dismantling or repainting of any type of vehicle, boat, machine or device may be carried on except within a completely enclosed structure which screens the sight and sound of such activity from the street and from other Lots.

3.26 Storage of Gasoline and Explosives, Etc. No Lot shall be used for the storage of explosives, gasoline or other volatile and/or incendiary materials or devices. Gasoline or fuel for an Owner's lawn mower, snowblower and the like may be maintained on an incidental basis on the Lot in an amount not to exceed five (5) gallons.

3.27 Trailers, Campers and Junk Vehicles. No boat, camper (on or off supporting vehicles), trailer, tractor, truck, industrial or commercial vehicle (both cabs or trailers), towed trailer unit, motorcycle, disabled, junk, or abandoned vehicles, motor home, mobile home, recreational vehicle, or any other vehicle, the primary purpose of which is recreational, sporting or commercial use, shall be parked or stored in, on, or about any Lot or street within the Community Area except within the attached garage or unless such vehicles are concealed from view and approved by the Design Review Committee. For the purposes of this covenant, a one (1) ton or smaller vehicle commonly known as a pickup truck shall not be deemed a commercial vehicle or truck.

3.28 Fences Prohibited. No fences shall be constructed along or adjacent to the boundary or lot line of any Lot without the prior approval of the Design Review Committee unless in conformance with standard design specifications previously approved by the Design Review Committee. Privacy fences, security fences, and fences for screening purposes shall also be approved by the Design Review Committee unless in conformance with standard design specifications previously approved by the Design Review Committee. Fencing of entire lots is prohibited and a minimum of solid fencing will be permitted only in the rear of home in order to surround privacy areas and for animal control. No fencing will be permitted in the front or side areas of any residential structure. Fencing of the rear of a lot along lot lines will be permitted provided that said fence is a split rail type with no more than three (3) rails and constructed of a composition material approved by the Design Review Committee.

3.29 Air Conditioning and Heating Equipment. No heating, air conditioning or refrigeration equipment shall be placed, allowed or maintained anywhere other than on the ground; provided, however, that solar units meeting all governmental guidelines for residential uses may be located on the roof if (a) such solar unit is built into and made an integral part of the roof flashing or the structure of any house constructed on such Lot; and (b) such solar unit is specifically approved by the Design Review Committee

in accordance with Article 4 below.

3.30 Owner's Right to Lease Lot. All Owners shall have the right to lease such Owner's Lot provided that: (a) all Leases shall be in writing; (b) all Leases shall be for a Lot with a completed residence thereon; (c) all Leases shall provide that the terms of the Lease and the lessee's occupancy of the Lot shall be subject to this Declaration and that any failure by the lessee to comply with any of the aforesaid documents in any respect shall be a default under such Lease; (d) all Leases shall provide that the terms of the Lease and the lessee's occupancy of the Lot shall be subject to the ordinances, regulations and fees of the District and that any failure by the lessee to comply with any of the aforesaid obligations in any respect shall be a default under such Lease; and (e) such Owner shall notify the Declarant immediately upon the leasing of such Lot and register with Declarant both the name(s) of the tenant(s) and new mailing information for notices to be sent by the Declarant directly to such Owner.

3.31 Permitted Exceptions. By acceptance of a deed for a Lot within the Community Area, all Owners of Lots within the Community Area acknowledge that all or portions of the Property may be subject to, or benefitted by, the Permitted Exceptions, including, but not limited to, all easement and licenses described therein.

3.32 Garage and Driveway. The dwelling unit on each Lot shall include at least a two (2) car or larger fully enclosed garage or such equivalent garage arrangements as may be approved by the Design Review Committee. All driveways must be constructed of concrete or similar material. Dirt, gravel, and asphalt will not be permitted.

3.33 Garage Doors. Garage doors shall be kept closed except when being used to permit ingress or egress to or from the garage.

3.34 Building Height Limitation. No building or other structure shall exceed thirty-five feet in height from the lowest elevation of the natural grade along the perimeter of the structure to the mid-point of the highest gable of a pitched or hip roof or to the top of the coping on the flat roof without the prior permission of the Design Review Committee.

3.35 Outdoor Lines. All outdoor clothes poles, clothes lines and other facilities for drying or airing of clothing or household goods shall be placed or screened by fence or shrubbery so as not to be visible from neighboring property or adjacent streets.

3.36 Parking. Except as expressly heretofore provided, no part of the public street adjoining the Properties or other public areas, unless specifically designated by the Design Review Committee, shall be used for the parking, storage or display of any vehicles including private passenger vehicles and pick-up trucks; however, parking on driveways is permitted.

3.37 Exterior Tanks. No owner shall maintain or place upon an lot any above-ground swimming pool, filter tank, fuel tank, propane tank, or similar devices unless the same are enclosed or screened so as not to be visible from streets or adjoining lots.

3.38 Landscaping. Within six (6) months after substantial completion of the Improvements on a Lot, or within any extension of that period granted by the Design Review Committee, all yards and open space on the Lot shall be landscaped and thereafter maintained. All irrigated landscaping must be in compliance with the rules and regulations of the Woodmen Hills Metropolitan District and all landscaping must consist of a reasonable number of coniferous trees, however these requirements may be modified with the approval of the Design Review Committee and the Woodmen Hills Metropolitan District.

Landscaping may include partial areas of natural vegetation and preservation of native grasses, trees, and shrubs.

ARTICLE 4

ARCHITECTURAL APPROVAL

✓ 4.1 Approval of Improvements Required. The approval of the Design Review Committee shall be required for any Improvement to Property on any Lot except: (a) for any Improvement to Property made by Declarant; (b) where approval is not reasonably required to carry out the purposes of this Declaration; and (c) where prior approval of Improvements to Property may be waived or certain Improvements to Property may be exempted in writing or under written guidelines or rules promulgated by the Design Review Committee.

4.2 Improvement to Property Defined. "Improvement to Property" requiring approval of the Design Review Committee shall mean and include, without limitation: (a) the construction, installation, erection or expansion of any building, structure or other Improvement, including utility facilities and fences; (b) the removal, demolition or destruction, by voluntary action, of any building, structure, landscaping, trees or other Improvement; (c) the grading, excavation, filling, or similar disturbance to the surface of the land including, without limitation, change of grade, change of ground level, change of drainage pattern, or change of stream bed; and (d) any change or alteration of any previously approved Improvement to Property including any change of exterior appearance, color, or texture.

4.3 Membership of Committee. The Design Review Committee shall consist of three (3) members, all of whom shall be appointed by Declarant. Members of the Design Review Committee appointed by Declarant may be removed at any time by Declarant and shall serve for such term as may be designated by Declarant or until resignation or removal by Declarant. Declarant may at any time and from time to time change the authorized number of members of the Design Review Committee, but the number of members of the Design Review Committee shall not be less than three (3).

4.4 Address of Design Review Committee. The address of the Design Review Committee shall be at the principal office of Declarant.

4.5 Submission of Plans. Prior to commencement of work to accomplish any proposed Improvement to Property, the Person proposing to make such Improvement to Property ("Applicant") shall submit to the Design Review Committee at its offices such descriptions, surveys, plot plans, drainage plans, elevation drawings, construction plans, specifications and samples of materials and colors as the Design Review Committee shall request showing the nature, kind, shape, height; width, color, materials and location of the proposed Improvement to Property. The Applicant shall be entitled to receive a receipt for the same from the Design Review Committee or its authorized agent. The Design Review Committee may require submission of additional plans, specifications or other information prior to approving or disapproving the proposed Improvement to Property. Until receipt by the Design Review Committee of all required materials in connection with the proposed Improvement to Property, the Design Review Committee may postpone review of any materials submitted for approval.

4.6 Criteria for Approval. The Design Review Committee shall approve any proposed Improvement to Property only if it deems in its reasonable discretion that: (a) the Improvement to Property in the location indicated will not be detrimental to the appearance of the surrounding areas of the Community Area as a whole; (b) the appearance of the proposed Improvement to Property will be in

harmony with the surrounding areas of the Community Area; (c) the Improvement to Property will not detract from the beauty, wholesomeness and attractiveness of the Community Area or the enjoyment thereof by Owners; (d) the upkeep and maintenance of the proposed Improvement to Property will not become a burden on the any other party other than Owner; and (e) the proposed Improvement to Property does not affect the drainage plan for the Community Area or any portion thereof. The Design Review Committee may condition its approval of any proposed Improvement to Property upon the making of such changes therein as the Design Review Committee may deem appropriate.

4.7 Design Standards. The Design Review Committee may issue standards or rules ("Design Standards") relating to the procedures, materials to be submitted, fees and additional factors which will be taken into consideration in connection with the approval of any proposed Improvement to Property. The Design Standards may specify circumstances under which the strict application of limitations or restrictions under this Declaration will be waived or deemed waived in whole or in part because strict application of such limitations or restrictions would be unreasonable or unduly harsh under the circumstances. The Design Standards may waive the requirement for approval of certain Improvements to Property or exempt certain Improvements to Property from the requirement for approval, if such approval is not reasonably required to carry out the purposes of this Declaration.

4.8 Design Review Fee. The Design Review Committee may, through the Design Standards or otherwise, provide for the payment of a fee to accompany each request for approval of any proposed Improvement to Property. The Design Review Committee may provide that the amount of such fee shall be uniform for similar types of proposed Improvements to Property or that the fee shall be determined in any other reasonable manner including the estimated cost of the proposed Improvement to Property.

4.9 Decision of Committee. Any decision of the Design Review Committee shall be made within thirty (30) days after receipt by the Design Review Committee of all materials required by the Design Review Committee, unless such time period is extended by mutual agreement. The decision shall be in writing and if the decision is not to approve a proposed Improvement to Property, the reasons therefor shall be stated. The decision of the Design Review Committee shall be promptly transmitted to the Applicant at the address furnished by the Applicant to the Design Review Committee.

4.10 Failure of Committee to Act on Plans. Any request for approval of a proposed Improvement to Property shall be deemed approved unless disapproval or a request for additional information or materials is transmitted to the Applicant by the Design Review Committee within thirty (30) days after the date of receipt by the Design Review Committee of all required materials.

4.11 Prosecution of Work After Approval. After approval of any proposed Improvement to Property, the proposed Improvement to Property shall be accomplished as promptly and diligently as possible and in complete conformity with: (a) the description of the proposed Improvement to Property; (b) any materials submitted to the Design Review Committee in connection with the proposed Improvement to Property; and (c) any conditions imposed by the Design Review Committee. Failure to complete the proposed Improvement to Property within eighteen (18) months after the date of approval or such shorter period as specified in writing by the Design Review Committee, or to complete the Improvement to Property in accordance with the description and materials furnished to, and the conditions imposed by, the Design Review Committee, shall constitute noncompliance with the requirements for approval of Improvements to Property.

4.12 Notice of Completion. Upon completion of the Improvement to Property, the Applicant may give written Notice of Completion to the Design Review Committee. Until the date of receipt of such Notice of Completion, the Design Review Committee shall not be deemed to have notice of



completion of such Improvement to Property.

4.13 Inspection of Work. The Design Review Committee or its duly authorized representative shall have the right to inspect any Improvement to Property prior to or after completion; provided that the right of inspection shall terminate thirty (30) days after the Design Review Committee shall have received a Notice of Completion from Applicant.

4.14 Notice of Noncompliance. If, as a result of inspections or otherwise, the Design Review Committee finds that any Improvement to Property has been done without obtaining the approval of the Design Review Committee or was not done in complete conformity with the description and materials furnished to, and any conditions imposed by, the Design Review Committee, the Design Review Committee shall notify the Applicant in writing of the noncompliance, which notice shall be given, in any event, within thirty (30) days after the Design Review Committee receives a Notice of Completion from the Applicant. The notice shall specify the particulars of the noncompliance and shall require the Applicant to take such action as may be necessary to remedy the noncompliance. *Review  
received  
A notice*

4.15 Failure of Committee to Act After Completion. If, for any reason other than the Applicant's act or neglect, the Design Review Committee fails to notify the Applicant of any non-compliance within thirty (30) days after receipt by the Design Review Committee of written Notice of Completion from the Applicant, the Improvement to Property shall be deemed in compliance if the Improvement to Property was, in fact, completed as of the date of Notice of Completion.

4.16 No Implied Waiver or Estoppel. No action or failure to act by the Design Review Committee shall constitute a waiver or estoppel with respect to future action by the Design Review Committee with respect to any Improvement to Property. The approval of the Design Review Committee of any Improvement to Property shall not be deemed a waiver of any right to withhold approval for any similar Improvement to Property or any similar proposals, plans, specifications or other materials submitted with respect to any other Improvement to Property.

4.17 Committee Power to Grant Variances. The Design Review Committee may authorize variances from compliance with any of the provisions of this Declaration, including restrictions upon height, size, floor area or placement of structures or similar restrictions, when circumstances such as topography, natural obstructions, hardship, aesthetic or environmental consideration may require such variances. Such variances must be evidenced in writing and shall become effective when signed by at least a majority of the members of the Design Review Committee. If any such variance is granted, no violation of the provisions of this Declaration shall be deemed to have occurred with respect to the matter for which the variance was granted; provided, however, that the granting of a variance shall not operate to waive any of the provisions of this Declaration for any purpose except as to the particular property and particular provision hereof covered by the variance, nor shall the granting of a variance affect in any way the Owner's obligation to comply with all governmental laws and regulations affecting the property concerned, including, but not limited to, zoning ordinances and setback lines or requirements imposed by any governmental authority having jurisdiction.

4.18 Meetings of Committee. The Design Review Committee shall meet from time to time as necessary to perform its duties hereunder. The Design Review Committee may from time to time, by resolution in writing adopted by a majority of the members, designate a Committee Representative (who may but need not be one of its members) to take any action or perform any duties for or on behalf of the Design Review Committee, except the granting of approval to any Improvement to Property and granting of variances. The action of such Committee Representative within the authority of such Committee Representative or the written consent or the vote of a majority of the members of the Design Review

Committee shall constitute the action of the Design Review Committee.

4.19 Records of Actions. The Design Review Committee shall report in writing to the Declarant all final actions of the Design Review Committee, and the Declarant shall keep a permanent record of such reported action.

4.20 Estoppel Certificates. The Declarant shall, upon the reasonable request of any interested Person and after confirming any necessary facts with the Design Review Committee, furnish a certificate with respect to the approval or disapproval of any Improvement to Property or with respect to whether any Improvement to Property was made in compliance herewith. Any Person, without actual notice to the contrary, shall be entitled to rely on said certificate with respect to all matters set forth therein.

4.21 Nonliability of Committee Action. There shall be no liability imposed on the Design Review Committee, any member of the Design Review Committee, any Committee Representative or Declarant for any loss, damage, cost, expense or injury arising out of or in any way connected with the performance of the duties of the Design Review Committee unless due to the willful misconduct of the party to be held liable. In reviewing any matter, the Design Review Committee shall not be responsible for reviewing, nor shall its approval of an Improvement to Property be deemed approval of the Improvement to Property from the standpoint of safety, whether structural or otherwise, or such Improvement to Property's conformance with building codes or other governmental laws or regulations.

4.22 Construction Period Exception. During the course of actual construction of any permitted structure or Improvement to Property, and provided construction is proceeding with due diligence, the Design Review Committee shall temporarily suspend the provisions contained in this Declaration as to the property upon which the construction is taking place to the extent necessary to permit such construction, provided that during the course of any such construction, nothing is done which will result in a violation of any of the provisions of this Declaration upon completion of construction and nothing is done which will constitute a nuisance or unreasonable interference with the use and enjoyment of other property within the Community Area.

## ARTICLE 5

### DISTRICT

5.1 Owner's Understanding. The property is subject to an overall Development Plan and Sketch Plan that has been approved by the Board of County Commissioners of the County. The Development Plan and Sketch Plan is a general proposal for the future development and is not meant to be exact and may be subject to modification. Ownership hereunder implies a knowledge and acceptance of the existing Development Plan and Sketch Plan and an acquiescence in its future modification so long as said modification does not substantially increase the overall density of the original Development Plan and Sketch Plan or does not materially affect the Owners use of its Lot.

5.2 Development Agreement. All Owners recognize and understand that the property is controlled by a "Long-Term Water Lease, Option to Purchase, and Development Agreement" and a "Lease and Option-Clubhouse Agreement" between the District and the Declarant.

5.3 Special District. The Owners further recognize and understand that the Property is within the boundaries of the District which supplies various municipal and recreational services to the property and that the Owners' Lots are subject to the ordinances, regulations, and various fees and charges now in force or which might be adopted by the District.

## ARTICLE 6

DECLARANT'S RIGHTS AND RESERVATIONS

6.1 Period of Declarant's Rights and Reservations. Declarant shall have, retain and reserve certain rights as hereinafter set forth in this Article 6 from the date hereof, until the earlier of: (a) 120 days after the date upon which seventy-five percent (75%) of the total number of the planned Lots have been conveyed to Owners other than the Declarant, AR or Participating Builders; or (b) the later of (i) the date which is seven (7) years following the recordation of this Declaration or (ii) the date which is five (5) years following the recordation of the most recently recorded Supplemental Declaration as set forth in Section 6.8. The rights and reservations hereinafter set forth shall be deemed excepted and reserved in each deed or other instrument by which any property within the Community Area is conveyed by Declarant. The rights, reservations and easements hereinafter set forth shall be prior and superior to any other provisions of this Declaration and may not, without Declarant's prior written consent, be modified, amended, rescinded or affected by any amendment of this Declaration. Declarant's consent to any one such amendment shall not be construed as consent to any other subsequent amendment. Declarant makes no assurances that Declarant will exercise the rights reserved by Declarant herein with respect to all or any portion of the Community Area and Declarant reserves the right to exercise such rights with respect to the Community Area in such time frames and in such a manner as Declarant deems fit in its sole and absolute discretion.

6.2 Declarant's Rights to Complete Development of Community Area. No provision of this Declaration shall be construed to prevent or limit Declarant's rights to (a) complete the development of property within the boundaries of the Community Area; (b) construct or alter Improvements on any property owned by Declarant within the Community Area, including temporary buildings; (c) maintain model homes, temporary buildings or offices for construction or sales purposes, or similar facilities on any property owned by Declarant within the Community Area; or (d) post signs incidental to the development, construction, promotion, marketing or sales of property within the Community Area. Nothing contained in this Declaration shall limit the right of Declarant or require Declarant to obtain approvals to: (a) excavate, cut, fill or grade any property owned by Declarant or to construct, alter, demolish or replace any Improvements on any property owned by Declarant; (b) use any structure on any property owned by Declarant as a construction, model home or real estate sales office in connection with the sale of any property within the boundaries of the Community Area; or (c) to require Declarant to seek or obtain the approval of the Design Review Committee for any such activity or Improvement to Property on any property owned by Declarant. Nothing in this Declaration shall limit or impair the reserved rights of Declarant as elsewhere provided in this Declaration.

6.3 Declarant's Rights to Grant and Create Easements. Declarant shall have and hereby reserves the right to grant or create temporary or permanent easements for access, utilities, drainage, and water in, on, under, over and across Lots owned by Declarant for any purpose incident to the development and sale of Lots within the Community Area.

6.4 Declarant's Rights to Convey Additional Property to District. Declarant shall have and hereby reserves the right, but not the obligation to convey additional real property and Improvements thereon to the District at any time and from time to time in accordance within this Declaration.

6.5 Annexation of Additional Properties. Declarant hereby reserves the right, for the period set forth in this Article 6, (for itself or any then owner of all or any portion of the Annexable Property) to annex additional real property to the Community Area in accordance with the following terms and provisions:

(a) Right to Annex Additional Property. Declarant (which for purposes of this Section only shall be deemed to include any then owner of all or any portion of the Annexable Property) shall have and hereby reserves the right to annex the Annexable Property to the Community Area. In accordance with the foregoing, each Owner of a Lot within the Community Area grants to Declarant the right to annex the Annexable Property to the Community Area as more particularly set forth in this Article 6. Notwithstanding the foregoing, Declarant reserves the right to convey all or any portion of the Annexable Property to such third party or parties as Declarant deems appropriate whether for purposes consistent with the Declaration or otherwise. Declarant makes no assurances that all or any portion of the Annexable Property will be annexed to the Community Area and Declarant reserves the right to annex all or any portion of the Annexable Property to the Community Area in such order and in such a manner as Declarant deems fit in its sole and absolute discretion.

(b) Annexation Procedure. The annexation of additional real property to the Community Area by Declarant shall be effectuated by the filing of record with the Clerk and Recorder of the County, and the county in which the Annexable Property is located if different than the County, of: (a) a Supplemental Declaration containing a legal description of the real property to be annexed to the Community Area and such other terms and provisions as Declarant may prescribe in accordance with the terms and provisions hereof; and (b) a Supplemental Plat or map which depicts the real property to be annexed to the Community Area and which otherwise contains all information required by law. The Supplemental Declaration shall incorporate the covenants, conditions and restrictions set forth herein and contain such additional covenants, conditions, restrictions, limitations, reservations, exceptions, equitable servitudes and provisions as Declarant may impose on such annexed property taking into account the unique and particular aspects of the proposed development of the real property encumbered by such Supplemental Declaration. Declarant shall have the right to reserve in a Supplemental Declaration any and all development rights which Declarant deems necessary or appropriate to complete the development of the property being annexed to the Community Area or which is otherwise necessary to meet the unique and particular aspects of such property.

(c) Effect of Expansion. Upon recordation of a Supplemental Declaration and a Supplemental Plat, the property described therein shall be subject to all covenants, conditions, restrictions, limitations, reservations, exceptions, equitable servitudes and other provisions set forth in this Declaration. In the event any real property is annexed to the Community Area as provided herein, the definitions used in this Declaration shall automatically be expanded to encompass and refer to the Community Area as expanded. Accordingly, the term "Community Area" shall mean the real property described herein plus all additional real property annexed thereto pursuant to a Supplemental Declaration. The term "Lots" shall include those areas described as such herein and on the Plat as well as those areas so designated within any Supplemental Declaration or upon any Supplemental Plat. References to this Declaration shall mean this Declaration as so supplemented by any Supplemental Declaration. Upon recordation of a Supplemental Declaration and Supplemental Plat, every Owner of a Lot in such annexed area shall, by virtue of ownership of such Lot, be a Member of the District and shall be entitled to the same rights and privileges and subject to the same duties and obligations as any other District Member, which rights and

obligations shall include, but shall not be limited to, the obligation to pay District fees.

(d) Annexation of Additional Unspecified Real Estate. Declarant hereby reserves the right, for the period set forth in this Article 6, to annex additional, unspecified real estate to the Community Area to the fullest extent permitted by law. In the event that Declarant elects to annex such additional property, Declarant shall annex such property to the Community in accordance with the provisions of this Article 6.

6.6 Withdrawal of Annexed Property. Property for which a Supplemental Declaration has been recorded may be withdrawn from the Community Area by Declarant at any time prior to the time that any Lot contained therein has been conveyed to a third party. Such withdrawal may be accomplished by the execution, acknowledgment, and recordation of a "Notice of Withdrawal." The Notice of Withdrawal shall: (a) be executed and acknowledged by Declarant, as the Owner of the property being withdrawn; (b) contain an adequate legal description of the property being withdrawn from the Community Area; (c) contain a reference to the Supplemental Declaration by which such property was annexed to the Community Area including the date thereof and recording information of such Supplemental Declaration; (d) contain a statement and declaration that the such property is withdrawn from the Community Area and shall not be thereafter subject to this Declaration or the Supplemental Declaration for such property. The withdrawal of such property from the Community Area shall be effective upon the recordation of the Notice of Withdrawal and, upon the recordation of the Notice of Withdrawal, the property described therein shall no longer be part of the Community Area or subject to this Declaration or Supplemental Declaration for such Property.

6.7 Expansion of Permitted Property Uses. Notwithstanding anything to the contrary contained herein, Declarant reserves the right to expand the permitted uses for Lots as provided in Article 3 hereof provided that such uses: (a) are consistent with Declarant's overall development plan for the Community Area; and (b) are in accordance with County rules, regulations, requirements and approvals.

## ARTICLE 7

### MISCELLANEOUS

7.1 Term of Declaration. Unless amended as herein provided, each provision contained in this Declaration shall continue and remain in full force and effect until December 31, 2050, and thereafter shall be automatically extended for successive periods of ten (10) years each unless terminated by the vote, by written ballot, of Owners holding at least seventy-five percent (75%) of the voting power of Owners of Lots entitled to vote. In the event this Declaration is terminated, the termination of this Declaration shall be evidenced by a termination agreement ("Termination Agreement"), or ratification thereof, executed by the requisite number of Owners. The Termination Agreement shall specify a date after which the Termination Agreement will be void unless recorded before such date. The Termination Agreement shall be recorded and the termination of this Declaration shall be effective upon such recording.

7.2 Amendment of Declaration by Declarant. Until such time as Declarant has conveyed any portion of the Community Area to a third party, any of the provisions, covenants, conditions, restrictions and equitable servitudes contained in this Declaration may be amended or terminated by Declarant by the recordation of a written instrument, executed by Declarant, setting forth such amendment or termination. Declarant reserves the right to unilaterally amend this Declaration in all circumstances permitted by law

and which do not conflict with VA guidelines. Notwithstanding anything contained within this Declaration, and to the extent permitted by law, if Declarant determines that any amendments to this Declaration shall be necessary in order for existing or future Mortgages or other security instruments to be acceptable to the VA then Declarant shall have and hereby specifically reserves the right and power to make, execute and record any such amendments without obtaining approval of the Owners or Mortgagees (or any percentage thereof). Notwithstanding anything contained within this Declaration, during the period of Declarant control, amendments of documents previously approved by the VA, must be subsequently approved by the VA.

7.3 Amendment of Declaration by Owners. Except as otherwise provided in this Declaration, any provision, covenant, condition, restriction or equitable servitude contained in this Declaration may be amended or repealed and any action may be taken at any time and from time to time upon approval of the amendment by Owners holding at least seventy-five percent (75%) of the voting power of the Owners entitled to vote. The approval of any such amendment or repeal shall be evidenced by a certification executed by the requisite number of Owners. The amendment shall be effective upon the recordation of a certificate, executed by the Declarant setting forth the amendment in full and certifying that the amendment or repeal has been approved by the Owners. Any amendment to the Declaration made hereunder shall be effective only when Recorded.

7.4 Priority of First Mortgage Over Assessments. Each First Mortgagee of a Mortgage encumbering a Lot who obtains title to such Lot pursuant to the remedies provided in the Mortgage, by judicial foreclosure, or by deed or assignment in lieu of foreclosure shall take title to the Lot free and clear of any claims for unpaid District fees or charges against such Lot which accrued prior to the time such holder acquires title to such Lot.

7.5 Notices. Any notice permitted or required to be given under this Declaration shall be in writing and may be given either personally or by mail, telephone, telecopier or telegraph. If served by mail, each notice shall be sent postage prepaid, addressed to any Person at the address given by such Person to the Declarant and/or District for the purpose of service of such notice, or to the Lot of such Person if no address has been given to the Declarant and/or District and shall be deemed given, if not actually received earlier, at 5:00 p.m. on the second business day after it is deposited in a regular depository of the United States Postal Service. Such address may be changed from time to time by notice in writing to the Declarant and/or District.

7.6 Violations Constitute a Nuisance. Any violation of any provision, covenant, condition, restriction, and equitable servitude contained in this Declaration, whether by act or omission, is hereby declared to be a nuisance and may be enjoined or abated, whether or not the relief sought is for negative or affirmative action, by any Person entitled to enforce the provisions of this Declaration.

7.7 Enforcement of Self-Help. Declarant, or any authorized agent of it, may enforce, by self-help, any of the provisions, covenants, conditions, restrictions, and equitable servitudes contained in this Declaration, provided such self-help is preceded by notice and hearing.

7.8 Violations of Law. Any violation of any federal, state, municipal, or local law, ordinance, rule, or regulation, pertaining to the ownership, occupation, or use of any property within the Community Area is hereby declared to be a violation of this Declaration and shall be subject to any and all enforcement procedures set forth in this Declaration.

7.9 Remedies Cumulative. Each remedy provided under this Declaration is cumulative and not exclusive.

7.10 Costs and Attorneys' Fees. In any action or proceeding under this Declaration, the prevailing party shall be entitled to recover its costs and expenses in connection therewith including reasonable attorneys' fees.

7.11 Limitation on Liability. The Design Review Committee, Declarant, and any Member, agent, or employee of any of the same shall not be liable to any Person for any action or for any failure to act if the action or failure to act was in good faith and without malice.

7.12 Liberal Interpretation. The provisions of this Declaration shall be liberally construed as a whole to effectuate the purpose of this Declaration.

7.13 Governing Law. This Declaration shall be construed and governed under the laws of the State of Colorado.

7.14 Severability. Each of the provisions of this Declaration shall be deemed independent and severable, and the invalidity or unenforceability or partial validity or partial enforceability of the provisions or portion thereof shall not affect the validity or enforceability of any other provision.

7.15 Number and Gender. Unless the context requires a contrary construction, the singular shall include the plural and the plural the singular, and the masculine, feminine, or neuter genders shall each include the masculine, feminine, and neuter genders.

7.16 Captions for Convenience. The titles, headings, and captions used in this Declaration are intended solely for convenience of reference and shall not be considered in construing any of the provisions of this Declaration.

7.17 Mergers or Consolidations. Upon a merger or consolidation of the District with another district, its properties, rights, and obligations may, by operation of law, be transferred to another surviving or consolidated district or, alternatively, the properties, rights, and obligations of another district may, by operation of law, be added to the properties, rights and obligations of the District as a surviving corporation pursuant to a merger. The surviving consolidated district may administer and enforce the covenants, conditions, and restrictions established by this Declaration governing the Property, together with the covenants and restrictions established upon any other property, as one plan.

7.18 Exhibits Incorporated. All Exhibits to this Declaration are incorporated herein and made a part hereof as if fully set forth herein.

7.19 Disclaimer Regarding Safety. DECLARANT HEREBY DISCLAIMS ANY OBLIGATION REGARDING THE SECURITY OF ANY PERSONS OR PROPERTY WITHIN THE COMMUNITY AREA. ANY OWNER OF PROPERTY WITHIN THE COMMUNITY AREA ACKNOWLEDGES THAT DECLARANT IS ONLY OBLIGATED TO DO THOSE ACTS SPECIFICALLY ENUMERATED HEREBIN, AND IS NOT OBLIGATED TO DO ANY OTHER ACTS WITH RESPECT TO THE SAFETY OR PROTECTION OF PERSONS OR PROPERTY WITHIN THE COMMUNITY AREA.

7.20 NO REPRESENTATIONS OR WARRANTIES. NO REPRESENTATIONS OR WARRANTIES OF ANY KIND, EXPRESS OR IMPLIED, SHALL BE DEEMED TO HAVE BEEN GIVEN OR MADE BY DECLARANT OR ITS AGENTS OR EMPLOYEES IN CONNECTION WITH ANY PORTION OF THE COMMUNITY AREA, OR ANY IMPROVEMENT THEREON, ITS OR

THEIR PHYSICAL CONDITION, ZONING, COMPLIANCE WITH APPLICABLE LAWS, FITNESS FOR INTENDED USE, OR IN CONNECTION WITH THE SUBDIVISION, SALE, OPERATION, MAINTENANCE, COST OF MAINTENANCE, TAXES OR REGULATION THEREOF, UNLESS AND EXCEPT AS SHALL BE SPECIFICALLY SET FORTH IN WRITING IN A SEPARATE DOCUMENT.

IN WITNESS WHEREOF, Declarant has executed this Declaration the day and year first above written.



FALCON PROPERTIES AND INVESTMENTS, LLP,  
a Colorado limited liability partnership

By: *Gerald D. Olesch*  
Title: *partner*

CONSENT

As holder of the First Deed of Trust on the real property described on Exhibits A and B, the undersigned hereby joins Declarant in the execution and recordation of this Declaration and consents to the terms and provisions hereof.

LENDER: *THE BANK OF CHERRY CREEK, AS TRUSTEE  
FOR THE WOODMEN HILLS TRUST*

By: *Kenneth B. Buckius*  
Title: \_\_\_\_\_

STATE OF COLORADO        )  
                                          ) ss.  
COUNTY OF DENVER        )

The foregoing document was acknowledged before me this 25th day of February, 1997, by Kenneth B. Buckius, as Vice President of The Bank of Cherry Creek, N.A.

Witness my hand and official seal.

My commission expires: *August 8 1999*

*Caroline Voltz*  
Notary Public

CAROLINE VOLTZ  
NOTARY PUBLIC  
STATE OF COLORADO  
My Commission Expires Aug. 8, 1999

CONSENT BY LOT OWNERS

The undersigned Skywalk Development Corporation ("Skywalk") for itself as the owner of certain Lots described on Exhibit A, and as Attorney in Fact for certain third parties which prior to this date have acquired certain lots from Skywalk, hereby joins in the execution of this Declaration and consents to the terms and provisions hereof.

SKYWALK DEVELOPMENT CORPORATION, for  
itself

By:

  
Benjamin I. Green, President

SKYWALK DEVELOPMENT CORPORATION, as  
Attorney in Fact for certain third parties

By:


  
Benjamin I. Green, President

STATE OF COLORADO )  
 ) ss.  
COUNTY OF EL PASO)

The foregoing instrument was acknowledged before me this 21<sup>st</sup> day of FEBRUARY, 1997, by GERALD OLESH as PARTNER of Falcon Properties and Investments, LLP, a Colorado limited liability partnership.

WITNESS my hand and official seal.

My commission expires \_\_\_\_\_ My Commission Expires 01/27/2001.



Jennifer N. Reifschneider  
Notary Public

STATE OF COLORADO )  
 ) ss.  
COUNTY OF \_\_\_\_\_)

The foregoing instrument was acknowledged before me this \_\_\_\_\_ day of \_\_\_\_\_, 1997, by \_\_\_\_\_ as \_\_\_\_\_ of \_\_\_\_\_, a \_\_\_\_\_.

WITNESS my hand and official seal.

My commission expires \_\_\_\_\_.


\_\_\_\_\_  
Notary Public

STATE OF COLORADO )  
 ) ss.  
COUNTY OF EL PASO)

The foregoing instrument was acknowledged before me this 21<sup>st</sup> day of FEBRUARY, 1997, by Benjamin I. Green, as President, on behalf of Skywalk Development Corporation, a Colorado corporation, for itself and as attorney in fact for certain third parties.

WITNESS my hand and official seal.

My commission expires \_\_\_\_\_ My Commission Expires 01/27/2001.



Jennifer N. Reifschneider  
Notary Public

097052700

97 MAY -9 PM 12: 55

EL PASO COUNTY RECORDS

**SUPPLEMENTAL DECLARATION OF  
COVENANTS, CONDITIONS AND RESTRICTIONS FOR  
WOODMEN HILLS**

174  
20<sup>th</sup>  
100

FALCON PROPERTIES AND INVESTMENTS, LLP, a Colorado limited liability partnership (the "Declarant") executes this Supplemental Declaration of Covenants, Conditions and Restrictions for Woodmen Hills (the "Supplemental Declaration"), this 8<sup>th</sup> day of May, 1997.

**RECITALS**

- A. Declarant executed and caused to be recorded that certain Declaration of Covenants, Conditions and Restrictions for Woodmen Hills (the "Declaration") on February 26, 1997, under Reception No. 097021447 of the records of the Office of the Clerk and Recorder of El Paso County, Colorado.
- B. Article 6 of the Declaration reserves unto the Declarant the right to annex certain land to the Declaration by recordation of one or more supplements to the Declaration.
- C. The purpose of this Supplemental Declaration is to annex certain land into the Declaration and to include certain land within the Community Area, as defined in the Declaration.

**SUPPLEMENTAL DECLARATION**

NOW, THEREFORE, Declarant declares that the Annexable Property described herein is and shall be held, transferred, sold, conveyed and occupied subject to all of the covenants, conditions, restrictions, easements, charges and liens set forth in the Declaration and shall be binding on all persons having or acquiring any right, title or interest in the Annexable Property described herein, their heirs, successors, and assigns, and shall inure to the benefit of, be binding upon, and be enforceable by Declarant and its successors in interest.

All captioned terms used herein have the same meaning as set forth in the Declaration.

1. **Legal Description of the Property Being Annexed.** The Property being annexed to the Declaration and the Community Area by the Supplemental Declaration is described in Exhibit A, attached hereto and incorporated herein by this reference (the "Annexable Property").
2. **Annexation.** The Annexable Property described in Exhibit A is being annexed to the Declaration and the Common Interest Community pursuant to the provisions of Article 6 of the Declaration.



097052700-3

CONSENT

As a holder of the First Deed of Trust on the real property described on Exhibit A, the undersigned hereby joins Declarant in the execution and recordation of this Declaration and consents to the terms and provisions hereof.

LENDER: The Bank of Cherry Creek, as Trustee for the Woodmen Lending Trust

By: Kenneth B. Buckius  
Kenneth B. Buckius  
Title: Vice-President

STATE OF COLORADO )  
                              ) ss.  
COUNTY OF DENVER )

The foregoing instrument was acknowledged before me this 8<sup>th</sup> day of MAY, 1997, by Kenneth B. Buckius as Vice President of The Bank of Cherry Creek, N.A.

Witness my hand and official seal.

My commission expires: 4/18/98



Gayle J. Mandeville  
Notary Public

097052700 -4

EXHIBIT A

<u>Lot</u>	<u>Filing</u>	<u>Phase</u>	<u>Address</u>
103	2	1	8925 Theriot Road
104	2	1	8945 Theriot Road
105	2	1	8965 Theriot Road
106	2	1	8970 Theriot Road
107	2	1	8950 Theriot Road
108	2	1	8930 Theriot Road
109	2	1	11395 Dallas Road
110	2	1	11335 Dallas Road
111	2	1	11315 Dallas Road
112	2	1	11310 Dallas Road
113	2	1	11330 Dallas Road
114	2	1	11350 Dallas Road
115	2	1	11370 Dallas Road
116	2	1	11390 Dallas Road
117	2	1	11410 Dallas Road
118	2	1	11430 Dallas Road
119	2	1	8910 Theriot Road
159	2	1	8905 Theriot Road

097060508

97 MAY 29 PM 3:41

184  
20 to  
100

**SUPPLEMENTAL DECLARATION OF  
COVENANTS, CONDITIONS AND RESTRICTIONS FOR  
WOODMEN HILLS**

FALCON PROPERTIES AND INVESTMENTS, LLP, a Colorado limited liability partnership (the "Declarant") executes this Supplemental Declaration of Covenants, Conditions and Restrictions for Woodmen Hills (the "Supplemental Declaration"), this 28<sup>th</sup> day of May, 1997.

**RECITALS**

- A. Declarant executed and caused to be recorded that certain Declaration of Covenants, Conditions and Restrictions for Woodmen Hills (the "Declaration") on February 26, 1997, under Reception No. 097021447 of the records of the Office of the Clerk and Recorder of El Paso County, Colorado.
- B. Article 6 of the Declaration reserves unto the Declarant the right to annex certain land to the Declaration by recordation of one or more supplements to the Declaration.
- C. The purpose of this Supplemental Declaration is to annex certain land into the Declaration and to include certain land within the Community Area, as defined in the Declaration.

**SUPPLEMENTAL DECLARATION**

NOW, THEREFORE, Declarant declares that the Annexable Property described herein is and shall be held, transferred, sold, conveyed and occupied subject to all of the covenants, conditions, restrictions, easements, charges and liens set forth in the Declaration and shall be binding on all persons having or acquiring any right, title or interest in the Annexable Property described herein, their heirs, successors, and assigns, and shall inure to the benefit of, be binding upon, and be enforceable by Declarant and its successors in interest.

All captioned terms used herein have the same meaning as set forth in the Declaration.

- 1. **Legal Description of the Property Being Annexed.** The Property being annexed to the Declaration and the Community Area by the Supplemental Declaration is described in Exhibit A, attached hereto and incorporated herein by this reference (the "Annexable Property").
- 2. **Annexation.** The Annexable Property described in Exhibit A is being annexed to the Declaration and the Common Interest Community pursuant to the provisions of Article 6 of the Declaration.





06/28/97 WED 12:11 FAX 1 718 632 7795

WOODMEN HILLS

REN BUCKIUS

004

097060508-3

CONSENT

As a holder of the First Deed of Trust on the real property described on Exhibit A, the undersigned hereby joins Declarant in the execution and recordation of this Declaration and consents to the terms and provisions hereof.

LENDER: The Bank of Cherry Creek, as Trustee for the Woodmen Lending Trust


By: Kenneth B. Buckius  
Kenneth B. Buckius  
Title: Vice-President

STATE OF COLORADO )  
                                  ) ss.  
COUNTY OF DENVER )

The foregoing instrument was acknowledged before me this 28<sup>th</sup> day of May, 1997, by Kenneth B. Buckius as Vice President of The Bank of Cherry Creek, N.A.

Witness my hand and official seal.

My commission expires: 4/18/98



Gayle Mandeville  
Notary Public

097060508 -4

EXHIBIT A  
Woodmen Hills Filing 3

LOT #	LOT PRICE
13	\$ 10,000
14	\$ 10,000
15	\$ 11,000
16	\$ 15,000
17	\$ 11,000
18	\$ 10,500
19	\$ 10,500
23	\$ 11,000
24	\$ 10,000
25	\$ 10,000
26	\$ 11,000
27	\$ 11,500
28	\$ 12,500
29	\$ 10,500
30	\$ 10,500
31	\$ 10,000
32	\$ 10,000
33	\$ 11,000
34	\$ 11,000
35	\$ 10,500
36	\$ 10,000
37	\$ 10,500
38	\$ 10,500
39	\$ 10,000
40	\$ 11,000
41	\$ 10,000
42	\$ 10,500
45	\$ 10,000
46	\$ 10,000
<b>TOTAL LOTS</b>	<b>TOTAL SALES PRICE</b>
<u>29</u>	<u>\$ 310,000</u>

Initial \_\_\_\_\_



**SUPPLEMENTAL DECLARATION OF COVENANTS, CONDITIONS AND RESTRICTIONS FOR WOODMEN HILLS**

FALCON PROPERTIES AND INVESTMENTS, LLP, a Colorado limited liability partnership (the "Declarant") executes this Supplemental Declaration of Covenants, Conditions and Restrictions for Woodmen Hills (the "Supplemental Declaration"), this 9<sup>th</sup> day of January, 1998.

**RECITALS**

- A. Declarant executed and caused to be recorded that certain Declaration of Covenants, Conditions and Restrictions for Woodmen Hills on February 26, 1997, under Reception No. 097021447 of the records of the Office of the Clerk and Recorder of El Paso County, Colorado and a Clarification to the Declaration of Covenants, Conditions and Restrictions for Woodmen Hills on October 31, 1997, under Reception No. 97128388 (collectively the "Declaration")
- B. Article 6 of the Declaration reserves unto the Declarant the right to annex certain land to the Declaration by recordation of one or more supplements to the Declaration.
- C. The purpose of this Supplemental Declaration is to annex certain land into the Declaration and to include certain land within the Community Area, as defined in the Declaration.

**SUPPLEMENTAL DECLARATION**

NOW, THEREFORE, Declarant declares that the Annexable Property described herein is and shall be held, transferred, sold, conveyed and occupied subject to all of the covenants, conditions, restrictions, easements, charges and liens set forth in the Declaration and shall be binding on all persons having or acquiring and right, title or interest in the Annexable Property described herein, their heirs, successors, and assigns, and shall inure to the benefit of, be binding upon, and be enforceable by Declarant and its successors in interest.

All captioned terms used herein have the same meaning as set forth in the Declaration.

- 1. **Legal Description of the Property Being Annexed.** The Property being annexed to the Declaration and the Community Area by the Supplemental Declaration is described in Exhibit A, attached hereto and incorporated herein by this reference (the "Annexable Property").
- 2. **Annexation.** The Annexable Property described in Exhibit A is being annexed to the Declaration and the Common Interest Community pursuant to the provisions of Article 6 of the Declaration.
- 3. **Effect of Annexation.** The Annexable Property and the Lots therein, shall be deemed to be included within the Community Area covered by the Declaration and subject to all of the terms, provisions, covenants, conditions, reservations, charges, and liens set forth in the Declaration, including all obligations with respect to the Woodmen Hills Metropolitan District as set forth in the Declaration.

IN WITNESS WHEREOF, the Declarant has executed this Supplemental Declaration the date and year first above written.

**DECLARANT:**

FALCON PROPERTIES AND INVESTMENTS, LLP  
A Colorado Limited Liability Partnership


By: Gerald Olsh  
Gerald Olsh, Partner

STATE OF COLORADO  
COUNTY OF EL PASO

The foregoing instrument was acknowledged before me this 9<sup>th</sup> day of January, 1998, by Gerald Olsh as Partner of Falcon Properties and Investments, LLP, a Colorado limited liability partnership

Witness my hand and official seal.

Tracey L. Kelly  
Notary Public  
My Commission Expires: May 22, 2001



RC

25 x 11

31 x 11

Exhibit "A"

Woodmen Hills Filing No. 4		
Lot #	Address	Alternative Address
1	11725 Salinas Road	
2	11705 Salinas Road	
3	11685 Salinas Road	
4	11665 Salinas Road	
5	11645 Salinas Road	
6	11625 Salinas Road	
7	11605 Salinas Road	
8	11585 Salinas Road	
9	11565 Salinas Road	
10	11545 Salinas Road	
11	11525 Salinas Road	
12	11505 Salinas Road	
20	11520 Salinas Road	
21	11640 Salinas Road	
22	11560 Salinas Road	8420 Garrison Road
47	8425 Garrison Road	
48	8415 Garrison Road	
49	8405 Garrison Road	11620 Salinas Road
50	8412 Shoulders Road	11660 Salinas Road
51	8424 Shoulders Road	
52	8436 Shoulders Road	
53	8448 Shoulders Road	
54	8460 Shoulders Road	
55	8472 Shoulders Road	11675 Woodmen Hills
56	8459 Shoulders Road	11725 Woodmen Hills
57	11720 Denver Road	11775 Woodmen Hills
58	11719 Denver Road	
59	11707 Denver Road	8435 Shoulders Road
60	8423 Shoulders Road	
61	8411 Shoulders Road	11710 Salinas Road
65	8527 Garrison Road	
66	8539 Garrison Road	
67	11715 Fort Worth Road	8551 Garrison Road
68	11725 Fort Worth Road	
69	11735 Fort Worth Road	
70	11745 Fort Worth Road	

J. Patrick Kelly El Paso Cnty 02/19/1998 11:49  
 HD98020100 Doc \$ .00 Rec \$60.00 Pg 2 / 12

2/19/98

82700

J. Patrick Kelly El Paso Cnty 02/19/1998 11:49  
#098020100 Doc \$.00 Rec \$60.00 Pg 3/ 12

Exhibit "A"

71	11765 Fort Worth Road	
72	11765 Fort Worth Road	
73	11760 Fort Worth Road	
74	11750 Fort Worth Road	
75	11730 Fort Worth Road	
76	11710 Fort Worth Road	8583 Garrison Road
77	11705 Red Lodge Road	8575 Garrison Road
78	11735 Red Lodge Road	
79	11755 Red Lodge Road	
80	11776 Red Lodge Road	
81	11750 Red Lodge Road	
82	11730 Red Lodge Road	
83	8617 Garrison Road	11710 Red Lodge Road
84	8635 Garrison Road	
85	8659 Garrison Road	
86	8671 Garrison Road	
87	8683 Garrison Road	
88	8695 Garrison Road	
89	8707 Garrison Road	
90	8719 Garrison Road	
91	8720 Garrison Road	
92	8708 Garrison Road	
93	8696 Garrison Road	
94	8672 Garrison Road	11620 Dallas Road
95	8716 Shreveport Road	11616 Dallas Road
96	8735 Shreveport Road	
97	8765 Shreveport Road	
98	8776 Shreveport Road	
99	8780 Shreveport Road	
100	8760 Shreveport Road	
101	8740 Shreveport Road	
102	8720 Shreveport Road	11580 Dallas Road
137	11535 Calgary Road	8530 Garrison Road
138	11615 Calgary Road	
139	11495 Calgary Road	
141	8550 Garrison Road	
142	11530 Calgary Road	8550 Garrison Road
143	11510 Calgary Road	
144	11490 Calgary Road	

Exhibit "A"

147	11495 Red Lodge Road	
148	11525 Red Lodge Road	
149	11555 Red Lodge Road	
150	11585 Red Lodge Road	
151	15815 Red Lodge Road	8570 Garrison Road
152	11840 Red Lodge Road	8812 Garrison Road
153	11810 Red Lodge Road	
154	11580 Red Lodge Road	
155	11550 Red Lodge Road	
158	11520 Red Lodge Road	
157	11490 Red Lodge Road	
160	11575 Dallas Road	
161	11585 Dallas Road	
162	11595 Dallas Road	
163	11605 Dallas Road	
164	11615 Dallas Road	
165	11625 Dallas Road	8836 Garrison Road

J. Patrick Kelly El Paso Cnty 02/19/1998 11:49  
0098020100 Doc \$0.00 Rec \$60.00 Pg 4 / 12

CONSENT

As a holder of the First Deed of Trust on the real property described on Exhibit A, the undersigned hereby joins Declarant in the execution and recordation of this Declaration and consents to the terms and provisions hereof.

LENDER:

The Bank of Cherry Creek, N.A.,  
as Trustee for the Woodmen Hills  
Lending Trust

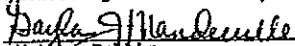
By:

  
Kenneth B. Buckius  
Vice President

STATE OF COLORADO  
COUNTY OF DENVER

The foregoing instrument was acknowledged before me this 12<sup>th</sup> day of January, 1998 by Kenneth B. Buckius as Vice President of The Bank of Cherry Creek, N.A.

witness my hand and official seal.

  
Paula J. Mandeville  
Notary Public  
My Commission Expires: 4/18/98





J. Patrick Kelly El Paso Cnty 02/19/1998 11:49  
#098020100 Doc \$.00 Rec \$60.00 Pg 6/ 12

**CONSENT**

As property owners of Lot 55, Woodmen Hills Filing 4, the undersigned hereby joins Declarant in the execution and recording of this Declaration and consents to the terms and provisions hereof

**PROPERTY OWNERS:**

MAJESTIC CUSTOM HOMES INC.  
a Colorado Corporation

By: *Toni L. Stanton*  
Toni L. Stanton, President

STATE OF COLORADO  
COUNTY OF EL PASO

The foregoing instrument was acknowledged before me this 13th day of January, 1998, by  
Toni L. Stanton as President of Majestic Custom Homes, Inc. a Colorado Corporation

Witness my hand and Official seal

*John George*  
Notary Public

My Commission Expires

12/1/89



25 x 11

32 x 11

**CONSENT**

As property owners of Lot 61, Woodman Hills Fñng 4, the undersigned hereby joins Declarant in the execution and recordation of this Declaration and consents to the terms and provisions hereof.

**PROPERTY OWNERS:**

By [Signature]  
Mark Sieber  
By [Signature]  
Michelle Sieber

STATE OF COLORADO  
COUNTY OF EL PASO

The foregoing instrument was acknowledged before me this 13<sup>th</sup> day of January, 1998, by Mark Sieber and Michelle Sieber.

Witness my hand and official seal.

[Signature]  
Notary Public  
My Commission Expires:



My Commission Expires

25 x [ ]

32 x [ ]

J. Patrick Kelly El Paso Cnty 02/19/1998 11:49  
#098020100 Doc \$0.00 Rec \$60.00 Pg 8/ 12

**CONSENT**

As property owner of Lot 52, Woodmen Hills Filing 4, the undersigned hereby joins Declarant in the execution and recordation of this Declaration and consents to the terms and provisions hereof.

PROPERTY OWNER:

By: Bobby Tyson  
Bobby Tyson

STATE OF COLORADO  
COUNTY OF EL PASO

The foregoing instrument was acknowledged before me this 15<sup>th</sup> day of January, 1998, by Bobby Tyson.

Witness my hand and official seal.

Karen E. Piquero  
Notary Public  
My Commission Expires:



My Commission Expires

25 x 11

32 x 11

CONSENT

As property owners of Lot 2, Woodmen Hills Filing 4, the undersigned hereby joins Declarant in the execution and recordation of this Declaration and consents to the terms and provisions hereof.

PROPERTY OWNERS:

By: Anthony P. D'Lallo  
Anthony P. D'Lallo

By: Priscilla J. D'Lallo  
Priscilla J. D'Lallo

STATE OF Colorado  
COUNTY OF El Paso

The foregoing instrument was acknowledged before me this 29th day of January, 1998, by Anthony P. D'Lallo and Priscilla J. D'Lallo.

Witness my hand and official seal.

Robert Dwyer  
Notary Public  
My Commission Expires  
12/11/99



25 x 11

32 x 11

CONSENT

As property owners of Lot 12, Woodmen Hills Tract 4, the undersigned hereby joins Declaration in the execution and recordation of this Declaration and consents to the terms and provisions hereof.

PROPERTY OWNERS:

By: Mark S. Waskosky  
Mark S. Waskosky

By: \_\_\_\_\_  
Denise Ann Waskosky

STATE OF Colorado  
COUNTY OF El Paso

The foregoing Instrument was acknowledged before me this 29th day of January 1998, by Mark S. Waskosky and Denise Ann Waskosky.

Witness my hand and official seal.

My Commission Expires  
Notary Public  
My Commission Expires  
Robert Strong



25x11

32x11

J. Patrick Kelly El Paso Cnty 02/19/1998 11:49  
#098020100 Doc \$ .00 Rec \$60.00 Pg 11/ 12

CONSENT

As property owners of Lot 12, Woodmen Hills Filing 4, the undersigned hereby joins Declarant in the execution and recordation of this Declaration and consents to the terms and provisions hereof.

PROPERTY OWNERS:

By: \_\_\_\_\_  
Mark S. Waskosky


By: Denise Ann Waskosky  
Denise Ann Waskosky

STATE OF Minnesota  
COUNTY OF Wright

The foregoing instrument was acknowledged before me this 30 day of January 1998, by Mark S. Waskosky and Denise Ann Waskosky personally appeared

Witness my hand and official seal.

Maria J. Minnicelli  
Notary Public  
My Commission Expires:



25 x 11

32 x 11

J. Patrick Kelly El Paso Cnty 02/19/1998 11:49  
#098020100 Doc \$ .00 Rec \$60.00 Pg 12/ 12

CONSENT

As property owner of Lot 22, Woodmen Hills Filing 4, the undersigned hereby joins Declarant in the execution and recordation of this Declaration and consents to the terms and provisions hereof.

PROPERTY OWNER:

By: Lain R. Chappel  
Lain R. Chappel

STATE OF Colorado  
COUNTY OF El Paso

The foregoing instrument was acknowledged before me this 30<sup>th</sup> day of Jan, 1998,  
by Lain R. Chappel

Witness my hand and official seal.

Carrie Mitchell  
Notary Public  
My Commission Expires 9/28/2001



25x11

32x11

SUPPLEMENTAL DECLARATION OF  
COVENANTS, CONDITIONS AND RESTRICTIONS FOR  
WOODMEN HILLS

FALCON PROPERTIES AND INVESTMENTS, LLP, a Colorado limited liability partnership (the "Declarant") executes this Supplemental Declaration of Covenants, Conditions and Restrictions for Woodmen Hills (the "Supplemental Declaration"), this 14<sup>th</sup> day of February, 1991.

**RECITALS**

- A. Declarant executed and caused to be recorded that certain Declaration of Covenants, Conditions and Restrictions for Woodmen Hills (the "Declaration") on February 26, 1997, under Reception No. 097021447 of the records of the Office of the Clerk and Recorder of El Paso County, Colorado.
- B. Article 6 of the Declaration reserves unto the Declarant the right to annex certain land to the Declaration by recordation of one or more supplements to the Declaration.
- C. The purpose of this Supplemental Declaration is to annex certain land into the Declaration and to include certain land within the Community Area, as defined in the Declaration.

**SUPPLEMENTAL DECLARATION**

NOW, THEREFORE, Declarant declares that the Annexable Property described herein is and shall be held, transferred, sold, conveyed and occupied subject to all of the covenants, conditions, restrictions, easements, charges and liens set forth in the Declaration and shall be binding on all persons having or acquiring any right, title or interest in the Annexable Property described herein, their heirs, successors, and assigns, and shall inure to the benefit of, be binding upon, and be enforceable by Declarant and its successors in interest.

All captioned terms used herein have the same meaning as set forth in the Declaration.

1. **Legal Description of the Property Being Annexed.** The Property being annexed to the Declaration and the Community Area by the Supplemental Declaration is described in Exhibit A, attached hereto and incorporated herein by this reference (the "Annexable Property").
2. **Annexation.** The Annexable Property described in Exhibit A is being annexed to the Declaration and the Common Interest Community pursuant to the provisions of Article 6 of the Declaration.



3. **Effect of Annexation.** The Annexable Property and the Lots therein, shall be deemed to be included within the Community Area covered by the Declaration and subject to all of the terms, provisions, covenants, conditions, reservations, charges, and liens set forth in the Declaration, including all obligations with respect to the Woodmen Hills Metropolitan District as set forth in the Declaration.

IN WITNESS WHEREOF, the Declarant has executed this Supplemental Declaration the date and year first above written.

DECLARANT:

FALCON PROPERTIES AND INVESTMENTS,  
LLP, a Colorado limited liability partnership


By: *Gerald Olesh*  
Gerald Olesh  
Title: Partner

STATE OF COLORADO )  
 ) ss.  
COUNTY OF DENVER )

The foregoing instrument was acknowledged before me this 4<sup>th</sup> day of February, 1992, by Gerald Olesh as Partner of Falcon Properties and Investments, LLP, a Colorado limited liability partnership.

Witness my hand and official seal.

My commission expires: 12-10-01



MY COMMISSION EXPIRES  
12/10/2001

*Andrea M. Levi*  
Notary Public

EXHIBIT A

- Lot #166, Woodmen Hills Filing #5, 11908 Bonifay Loop or 8552 Tompkins Road
- Lot #167, Woodmen Hills Filing #5, 11916 Bonifay Loop
- Lot #168, Woodmen Hills Filing #5, 11924 Bonifay Loop
- Lot #169, Woodmen Hills Filing #5, 11932 Bonifay Loop
- Lot #170, Woodmen Hills Filing #5, 11940 Bonifay Loop
- Lot #171, Woodmen Hills Filing #5, 11948 Bonifay Loop
- Lot #172, Woodmen Hills Filing #5, 11956 Bonifay Loop
- Lot #173, Woodmen Hills Filing #5, 11964 Bonifay Loop
- Lot #174, Woodmen Hills Filing #5, 11972 Bonifay Loop
- Lot #175, Woodmen Hills Filing #5, 11980 Bonifay Loop
- Lot #176, Woodmen Hills Filing #5, 11988 Bonifay Loop
- Lot #177, Woodmen Hills Filing #5, 11996 Bonifay Loop or 8852 Tompkins Road
- Lot #178, Woodmen Hills Filing #5, 8911 Tompkins Road
- Lot #179, Woodmen Hills Filing #5, 8851 Tompkins Road
- Lot #180, Woodmen Hills Filing #5, 8791 Tompkins Road
- Lot #181, Woodmen Hills Filing #5, 8731 Tompkins Road
- Lot #182, Woodmen Hills Filing #5, 8671 Tompkins Road
- Lot #183, Woodmen Hills Filing #5, 8611 Tompkins Road
- Lot #184, Woodmen Hills Filing #5, 8551 Tompkins Road
- Lot #185, Woodmen Hills Filing #5, 8672 Tompkins Road or 11915 Bonifay Loop
- Lot #186, Woodmen Hills Filing #5, 8732 Tompkins Road
- Lot #187, Woodmen Hills Filing #5, 8792 Tompkins Road or 11995 Bonifay Loop
- Lot #188, Woodmen Hills Filing #5, 11963 Bonifay Loop
- Lot #189, Woodmen Hills Filing #5, 11939 Bonifay Loop
- Lot #190, Woodmen Hills Filing #5, 11890 Mahan Road or 8430 Tompkins Road
- Lot #191, Woodmen Hills Filing #5, 11872 Mahan Road
- Lot #192, Woodmen Hills Filing #5, 11854 Mahan Road
- Lot #193, Woodmen Hills Filing #5, 11836 Mahan Road
- Lot #194, Woodmen Hills Filing #5, 11818 Mahan Road
- Lot #195, Woodmen Hills Filing #5, 11817 Mahan Road
- Lot #196, Woodmen Hills Filing #5, 11835 Mahan Road
- Lot #197, Woodmen Hills Filing #5, 11853 Mahan Road
- Lot #198, Woodmen Hills Filing #5, 11871 Mahan Road or 8312 Tompkins Road
- Lot #199, Woodmen Hills Filing #5, 11872 Turney Road or 8252 Tompkins Road
- Lot #200, Woodmen Hills Filing #5, 11854 Turney Road
- Lot #201, Woodmen Hills Filing #5, 11836 Turney Road
- Lot #202, Woodmen Hills Filing #5, 11818 Turney Road
- Lot #203, Woodmen Hills Filing #5, 11817 Turney Road
- Lot #204, Woodmen Hills Filing #5, 11835 Turney Road
- Lot #205, Woodmen Hills Filing #5, 11853 Turney Road
- Lot #206, Woodmen Hills Filing #5, 11871 Turney Road or 8132 Tompkins Road

Lot #207, Woodmen Hills Filing #5, 11872 LeDoux Road or 8072 Tompkins Road  
 Lot #208, Woodmen Hills Filing #5, 11854 LeDoux Road  
 Lot #209, Woodmen Hills Filing #5, 11836 LeDoux Road  
 Lot #210, Woodmen Hills Filing #5, 11818 LeDoux Road  
 Lot #211, Woodmen Hills Filing #5, 11817 LeDoux Road  
 Lot #212, Woodmen Hills Filing #5, 11835 LeDoux Road  
 Lot #213, Woodmen Hills Filing #5, 11853 LeDoux Road  
 Lot #214, Woodmen Hills Filing #5, 11871 LeDoux Road or 8012 Tompkins Road  
 Lot #215, Woodmen Hills Filing #5, 8011 Tompkins Road  
 Lot #216, Woodmen Hills Filing #5, 8071 Tompkins Road  
 Lot #217, Woodmen Hills Filing #5, 8131 Tompkins Road  
 Lot #218, Woodmen Hills Filing #5, 8191 Tompkins Road  
 Lot #219, Woodmen Hills Filing #5, 8251 Tompkins Road  
 Lot #220, Woodmen Hills Filing #5, 8311 Tompkins Road  
 Lot #221, Woodmen Hills Filing #5, 8371 Tompkins Road  
 Lot #222, Woodmen Hills Filing #5, 8431 Tompkins Road  
 Lot #223, Woodmen Hills Filing #5, 8491 Tompkins Road  
 Tract A, Woodmen Hills Filing #5, 8001 Tompkins Road  
 Tract B, Woodmen Hills Filing #5, 11935 Woodmen Hills Drive

J. Patrick Kelly El Paso County 099020933  
 02/09/1999 01:58  
 Doc \$0.00 Page  
 Rec \$50.00 4 of 10

CONSENT

As property owner of

- Lot 166, 11908 Bonifay Loop, Woodmen Hills Filing No. 5
- Lot 167, 11916 Bonifay Loop, Woodmen Hills Filing No. 5
- Lot 168, 11924 Bonifay Loop, Woodmen Hills Filing No. 5
- Lot 173, 11964 Bonifay Loop, Woodmen Hills Filing No. 5
- Lot 174, 11972 Bonifay Loop, Woodmen Hills Filing No. 5
- Lot 176, 11988 Bonifay Loop, Woodmen Hills Filing No. 5
- Lot 177, 11996 Bonifay Loop, Woodmen Hills Filing No. 5
- Lot 180, 8791 Tompkins Road, Woodmen Hills Filing No. 5
- Lot 184, 8551 Tompkins Road, Woodmen Hills Filing No. 5
- Lot 186, 8732 Tompkins Road, Woodmen Hills Filing No. 5
- Lot 188, 11963 Bonifay Loop, Woodmen Hills Filing No. 5
- Lot 189, 11939 Bonifay Loop, Woodmen Hills Filing No. 5
- Lot 192, 11854 Mahan Road, Woodmen Hills Filing No. 5
- Lot 195, 11817 Mahan Road, Woodmen Hills Filing No. 5
- Lot 196, 11835 Mahan Road, Woodmen Hills Filing No. 5
- Lot 197, 11853 Mahan Road, Woodmen Hills Filing No. 5
- Lot 198, 11871 Mahan Road, Woodmen Hills Filing No. 5
- Lot 199, 11872 Turney Road, Woodmen Hills Filing No. 5
- Lot 200, 11854 Turney Road, Woodmen Hills Filing No. 5
- Lot 204, 11835 Turney Road, Woodmen Hills Filing No. 5
- Lot 205, 11853 Turney Road, Woodmen Hills Filing No. 5
- Lot 206, 11871 Turney Road, Woodmen Hills Filing No. 5
- Lot 207, 11872 LeDoux Road, Woodmen Hills Filing No. 5
- Lot 208, 11854 LeDoux Road, Woodmen Hills Filing No. 5
- Lot 211, 11817 LeDoux Road, Woodmen Hills Filing No. 5
- Lot 212, 11835 LeDoux Road, Woodmen Hills Filing No. 5
- Lot 213, 11853 LeDoux Road, Woodmen Hills Filing No. 5
- Lot 214, 11871 LeDoux Road, Woodmen Hills Filing No. 5
- Lot 215, 8011 Tompkins Road, Woodmen Hills Filing No. 5
- Lot 216, 8071 Tompkins Road, Woodmen Hills Filing No. 5
- Lot 218, 8191 Tompkins Road, Woodmen Hills Filing No. 5
- Lot 219, 8251 Tompkins Road, Woodmen Hills Filing No. 5
- Lot 220, 8311 Tompkins Road, Woodmen Hills Filing No. 5

the undersigned hereby joins Declarant in the execution and recordation of this Declaration and consents to the terms and provisions hereof.

PROPERTY OWNERS:

By: J. Patrick Kelly, Secretary  
Trail Ridge Homes, Inc.


STATE OF Colorado  
COUNTY OF El Paso

J. Patrick Kelly El Paso County 099020933  
02/09/1999 01:58  
Doc \$0.00 Page  
Rec \$50.00 5 of 10

The foregoing instrument was acknowledged before me this 3 day of February, 1999 by Trail Ridge Homes, Inc.

Witness my hand and official seal.

Andrea M. Levi  
Notary Public  
My Commission Expires:




MY COMMISSION EXPIRES 12/31/2001

CONSENT

As property owner of Lot 203, Woodmen Hills Filing 5, the undersigned hereby joins Declarant in the execution and recordation of this Declaration and consents to the terms and provisions hereof


PROPERTY OWNERS:

By:   
Reflections Frame Building, Inc.  
Thomas L. Borziden, President

STATE OF Colorado  
COUNTY OF 000552

The foregoing instrument was acknowledged before me this 2 day of November, 1999,  
by Thomas L. Borziden.

Witness my hand and official seal

  
Notary Public  
My Commission Expires:



11817 Turney Road, Lot 203, Woodmen Hills Filing No. 5

CONSENT

As property owner of Lot 187, Woodmen Hills Filing 5, the undersigned hereby joins/declares in the execution and recording of this Declaration and consents to the terms and provisions hereof.

PROPERTY OWNERS:


By Linda Byrd  
Linda Byrd

STATE OF Colorado  
COUNTY OF El Paso

The foregoing instrument was acknowledged before me this 20th day of December, 1998,  
by Linda Byrd.

Witness my hand and official seal.

Robert Strong  
My Commission Expires  
Notary Public 02/11/99  
My Commission Expires:



8792 Tompkins Road, Lot 187, Woodmen Hills Filing No. 5

CONSENT

As property owner of Lot 190, Woodmen Hills Filing 5, the undersigned hereby joins/Declarant in the execution and recordation of this Declaration and consents to the terms and provisions hereof.

PROPERTY OWNERS:


By: [Signature]  
Dura Custom Homes, Inc.

STATE OF Colorado  
COUNTY OF EL PASO

The foregoing instrument was acknowledged before me this 18 day of December, 19 98  
by J. B. Dura.

Witness my hand and official seal

[Signature]  
Notary Public  
My Commission Expires:



MY COMMISSION EXPIRES  
12/10/2001

11890 Mahan Road, Lot 190, Woodmen Hills Filing No. 5

CONSENT

As property owner of Lot 194, Woodmen Hills Filing 5, the undersigned hereby joins Declarant in the execution and recordation of this Declaration and consents to the terms and provisions hereof.

PROPERTY OWNERS:

By: [Signature]  
Stephen L. McFarlane


By: Hollie L McFarlane by [Signature] attorney-in-fact  
Hollie L. McFarlane

STATE OF Colorado  
COUNTY OF El Paso

The foregoing instrument was acknowledged before me this 18 day of November, 1998,  
by Stephen L. and Hollie L. McFarlane.

Witness my hand and official seal.

[Signature]  
Notary Public  
My Commission Expires:



11818 Mahan Road, Lot 194, Woodmen Hills Filing N. 5



CONSENT

As property owner of Lot 223, Woodmen Hills Filing 5, the undersigned hereby joins/Declares in the execution and recordation of this Declaration and consents to the terms and provisions hereof.

PROPERTY OWNERS:

By: [Signature]  
Pica Custom Homes, Inc.

STATE OF Colorado  
COUNTY OF El Paso

The foregoing instrument was acknowledged before me this 18 day of December, 19 98, by I. B. Duca.

Witness my hand and official seal

[Signature]  
Notary Public  
My Commission Expires:



MY COMMISSION EXPIRES  
12/10/2001

8491 Tompkins Road, Lot 223, Woodmen Hills Filing No. 5



97128386

97 OCT 31 PM 1:54

EL PASO COUNTY CLERK & RECORDER, CO

**CLARIFICATION  
TO  
DECLARATION OF COVENANTS, CONDITIONS AND RESTRICTIONS  
FOR WOODMEN HILLS**

10/7  
35'  
1-

WHEREAS, FALCON PROPERTIES AND INVESTMENTS, LLP, a Colorado limited liability partnership ("Declarant") is the Declarant under that certain Declaration of Covenants, Conditions and Restrictions for Woodmen Hills dated February 25, 1996, and recorded February 26, 1996 at Reception No. 097021447 in the records of the Clerk and Recorder of El Paso County, Colorado (the "Declaration").

WHEREAS, At the time of recording the Declaration, Declarant inadvertently failed to attach the legal descriptions for the Community Area and the Annexable Property. Pursuant to Section 7.2 of the Declaration, Declarant wishes to clarify the Declaration and designate certain real property as being subject to the Declaration.

NOW, THEREFORE, Declarant does hereby amend the Declaration by this Clarification which shall be deemed made as and effective as of the date of the initial recording of the Declaration, as follows:

a. The following definitions are revised to read:

- (1) **Community Area.** Exhibit A attached hereto and all other real property which is hereafter made subject to the terms and provisions of this Declaration shall be deemed to be the Community Area, and no other Property shall be encumbered by or subject to this Declaration. Exhibit A shall be deemed to have been attached to the Declaration as originally recorded.
- (2) **Annexable Property.** Exhibit B attached hereto describes all the real property which may be annexed to, and made a part of the Community Area as described above. In no event will any other real property now or hereafter acquired by Declarant be subject to or in any way affected or encumbered by this Declaration. Further, until such time as a Supplemental Declaration is recorded no Property other than that described on Exhibit B will be subject to the provisions of this Declaration. Exhibit B shall be deemed to have been attached to the Declaration as originally recorded.

b. **Miscellaneous.** Except as expressly defined herein, defined terms contained in the Declaration when used herein shall be given the same meanings as ascribed to them in the Declaration. Except as amended herein the terms and provisions of the Declaration remain in full force and effect. This Amendment may be signed in counterparts, each of which shall constitute an original but all of which when taken together shall constitute one Amendment.

97128386-2

IN WITNESS WHEREOF, This Amendment to Declaration of Covenants, Conditions and Restrictions for Woodmen Hills is executed this 29 day of October, 1997, but shall be deemed effective as of February 26, 1996.

**DECLARANT**

FALCON PROPERTIES AND INVESTMENTS, LLP, a Colorado limited liability partnership

By: Gerald D. Olesh  
Name: GERALD OLESH  
Title: PARTNER

**CONSENT**

As holder of the First Deed of Trust on the real property described on Exhibits A and B, the undersigned hereby joins Declarant in the execution and recordation of this Clarification and consents to the terms and provisions hereof.

**LENDER:**

THE BANK OF CHERRY CREEK, as Trustee for the Woodmen Hills Trust

By: Kenneth B. Beckwith  
Title: \_\_\_\_\_

SKYWALK DEVELOPMENT CORPORATION,  
a Colorado corporation

By: Benjamin I. Green  
Benjamin I. Green, President

97128386 3

STATE OF COLORADO )  
 ) ss.  
COUNTY OF DENVER )

The foregoing instrument was acknowledged before me this 23<sup>rd</sup> day of October, 1997,  
by GERALD DLESH as PARTNER on  
behalf of Falcon Properties and Investments, LLP, a Colorado limited liability partnership.

Witness my hand and official seal.



My commission expires: NOV 22, 1999


[Signature]  
Notary Public

STATE OF COLORADO )  
 ) ss.  
COUNTY OF DENVER )

The foregoing instrument was acknowledged before me this 24<sup>th</sup> day of October, 1997,  
by KENNETH B. BUCKINS as VICE PRESIDENT of The  
Bank of Cherry Creek, N.A.

Witness my hand and official seal.

My commission expires: Aug 8, 1999



[Signature]  
Notary Public


97128386 4

STATE OF COLORADO )  
 ) ss.  
COUNTY OF EL PASO )

The foregoing instrument was acknowledged before me this 29 day of October, 1997, by Benjamin I. Green, as President, on behalf of Skywalk Development Corporation, a Colorado corporation.

Witness my hand and official seal.

My commission expires: 5-22-2001



My Commission Expires

Tracy L. Pefrey  
Notary Public

97128386-5

**EXHIBIT A**  
**COMMUNITY AREA**

Woodmen Hills Lega. Description:  
Woodmen Hills Filing No. 1

- Lot #
- 43
- 44
- 63
- 64
- 120
- 121
- 122
- 123
- 124
- 125
- 126
- 127
- 128
- 129
- 130
- 131
- 132
- 133
- 134
- 135
- 136
- 140
- 145
- 146
- 158

Total Number of Lots in Filing No. 1 = 25

97128386-6

**EXHIBIT B**  
**ANNEXABLE PROPERTY**

Woodmen Hills Legal Description:  
Woodmen Hills Filing No. 2

Woodmen Hills Legal Description:  
Woodmen Hills Filing No. 3

Lot #  
103  
104  
105  
106  
107  
108  
109  
110  
111  
112  
113  
114  
115  
116  
117  
118  
119  
152

Total Number of Lots in Filing No. 2 = 18

Lot #  
13  
14  
15  
16  
17  
18  
19  
23  
24  
25  
26  
27  
28  
29  
30  
31  
32  
33  
34  
35  
36  
37  
38  
39  
40  
41  
42  
45  
46

Total Number of Lots in Filing No. 3 = 25

97128386 -7

Woodmen Hills Legal Description:  
Woodmen Hills Filing No. 4

<u>Lot #</u>		
1	76	154
2	77	155
3	78	156
4	79	157
5	80	160
6	81	161
7	82	162
8	83	163
9	84	164
10	85	165
11	86	
12	87	Total Number of Lots in
20	88	Filing No. 4 = 92
21	89	
22	90	
47	91	
48	92	
49	93	
50	94	
51	95	
52	96	
53	97	
54	98	
55	99	
56	100	
57	101	
58	102	
59	137	
60	138	
61	139	
65	141	
66	142	
67	143	
68	144	
69	147	
70	148	
71	149	
72	150	
73	151	
74	152	
75	153	





97132785 -2

**EXHIBIT A**  
**COMMUNITY AREA**

Woodmen Hills Legal Description:  
Woodmen Hills Filing No. 1

- Lot #  
43  
44  
63  
64  
120  
131  
132  
133  
134  
125  
126  
127  
128  
129  
130  
131  
132  
133  
134  
135  
136  
140  
145  
146  
158

Total Number of Lots in Filing No. 1 = 25

97132785-3

**EXHIBIT B**  
**ANNEXABLE PROPERTY**

Woodmen Hills Legal Description:  
Woodmen Hills Filing No. 2

Woodmen Hills Legal Description:  
Woodmen Hills Filing No. 3

Lot #  
103  
104  
105  
106  
107  
108  
109  
110  
111  
112  
113  
114  
115  
116  
117  
118  
119  
159

Total Number of Lots in Filing No. 2 = 18

Lot #  
13  
14  
15  
16  
17  
18  
19  
23  
24  
25  
26  
27  
28  
29  
30  
31  
32  
33  
34  
35  
36  
37  
38  
39  
40  
41  
42  
45  
46

Total Number of Lots in Filing No. 3 = 2

97132785 -24

Woodmen Hills Legal Description:  
Woodmen Hills Filing No. 4

Lot #		
1	76	154
2	77	155
3	78	156
4	79	157
5	80	160
6	81	161
7	82	162
8	83	163
9	84	164
10	85	165
11	86	
12	87	Total Number of Lots in
20	88	Filing No. 4 = 92
21	89	
22	90	
47	91	
48	92	
49	93	
50	94	
51	95	
52	96	
53	97	
54	98	
55	99	
56	100	
57	101	
58	102	
59	137	
60	138	
61	139	
65	141	
66	142	
67	143	
68	144	
69	147	
70	148	
71	149	
72	150	
73	151	
74	152	
75	153	

111173 October 21, 1997

B - 2

25x

32x



97141793

97DEC-0 1110:55

**RATIFICATION**

STATE OF COLORADO  
CLERK AND RECORDER OF RECORDS

174  
200  
10

This ratification ("Ratification") is executed by the below identified owner on the date set forth below his/her signature.

WHEREAS, FALCON PROPERTIES AND INVESTMENTS, LLP, a Colorado limited liability partnership ("Declarant") is the Declarant under that certain Declaration of Covenants, Conditions and Restrictions for Woodmen Hills dated February 25, 1996, and recorded February 26, 1996 at Reception No. 097021447, in the records of the Clerk and Recorder of El Paso County, Colorado (the "Declaration").

WHEREAS, At the time of recording the Declaration, Declarant inadvertently failed to attach the legal descriptions for the Community Area shown on Exhibit A and the Annexable Property shown on Exhibit B, both exhibits attached hereto.

NOW, THEREFORE, The undersigned as the owner of the Lot(s) identified below his/her respective signatures hereby ratifies and consents to the attachment of the exhibits to the Declaration as if they were originally attached thereto.

Signature: *D. P. Myers*  
Date: 11/8/97  
Lot(s): 126

STATE OF COLORADO )  
COUNTY OF El Paso ) ss.

The above instrument was acknowledged before me this 9<sup>th</sup> day of November, 1997, by Douglas G. Myers

Witness my hand and official seal.

My commission expires: 6/30/98

*Robert Strong*  
Notary Public



FORM 10-000001, 1997

25x10

32x11

97141793 2

EXHIBIT A  
COMMUNITY AREA

Woodmen Hills Legal Description:  
Woodmen Hills Filing No. 1

- Lot #
- 43
- 44
- 63
- 64
- 120
- 121
- 122
- 123
- 124
- 125
- 126
- 127
- 128
- 129
- 130
- 131
- 132
- 133
- 134
- 135
- 136
- 140
- 145
- 146
- 158

Total Number of Lots in Filing No. 1 = 25

97141793 -3

**EXHIBIT B**  
**ANNEXABLE PROPERTY**

Woodmen Hills Legal Description:  
Woodmen Hills Filing No. 2

Lot #  
103  
104  
105  
106  
107  
108  
109  
110  
111  
112  
113  
114  
115  
116  
117  
118  
119  
120

Total Number of Lots in Filing No. 2 = 18

Woodmen Hills Legal Description:  
Woodmen Hills Filing No. 3

Lot #  
13  
14  
15  
16  
17  
18  
19  
23  
24  
25  
26  
27  
28  
29  
30  
31  
32  
33  
34  
35  
36  
37  
38  
39  
40  
41  
42  
43  
44  
45

Total Number of Lots in Filing No. 3 = 2

151377-3 October 14, 1977

B - 1

25 x 10

32 x 10

97141793-4

Woodmen Hills Legal Description:  
Woodmen Hills Filing No. 4

Lot #		
1	76	154
2	77	155
3	78	156
4	79	157
5	80	160
6	81	161
7	82	162
8	83	163
9	84	164
10	85	165
11	86	Total Number of Lots in
12	87	Filing No. 4 = 92
20	88	
23	89	
22	90	
47	91	
48	92	
49	93	
50	94	
51	95	
52	96	
53	97	
54	98	
55	99	
56	100	
57	101	
58	102	
59	137	
60	138	
61	139	
65	141	
66	142	
67	143	
68	144	
69	147	
70	148	
71	149	
72	150	
73	151	
74	152	
75	153	





87141795 -2

**EXHIBIT A**  
**COMMUNITY AREA**

Woodmen Hills Legal Description  
Woodmen Hills Filing No. 1

- Lot #  
43  
44  
63  
64  
120  
121  
122  
123  
124  
125  
126  
127  
128  
129  
130  
131  
132  
133  
134  
135  
136  
140  
145  
146  
158

Total Number of Lots in Filing No. 1 = 25

97141795 -3

**EXHIBIT B**  
**ANNEXABLE PROPERTY**

Woodmen Hills Legal Description:  
Woodmen Hills Filing No. 2

Woodmen Hills Legal Description:  
Woodmen Hills Filing No. 3

- Lot #
- 103
- 104
- 105
- 106
- 107
- 108
- 109
- 110
- 111
- 112
- 113
- 114
- 115
- 116
- 117
- 118
- 119
- 120

Total Number of Lots in Filing No. 2 = 18

- Lot #
- 13
- 14
- 15
- 16
- 17
- 18
- 19
- 23
- 24
- 25
- 26
- 27
- 28
- 29
- 30
- 31
- 32
- 33
- 34
- 35
- 36
- 37
- 38
- 39
- 40
- 41
- 42
- 43
- 44
- 45
- 46

Total Number of Lots in Filing No. 3 = 2

Woodmen Hills Legal Description:  
Woodmen Hills Filing No. 4

97141795-4

Lot #		
1	76	154
2	77	155
3	78	156
4	79	157
5	80	160
6	81	161
7	82	162
8	83	163
9	84	164
10	85	165
11	86	Total Number of Lots in
12	87	Filing No. 4 = 92
20	88	
21	89	
22	90	
47	91	
48	92	
49	93	
50	94	
51	95	
52	96	
53	97	
54	98	
55	99	
56	100	
57	101	
58	102	
59	137	
60	138	
61	139	
63	141	
66	142	
67	143	
68	144	
69	147	
70	148	
71	149	
72	150	
73	151	
74	152	
75	153	



97143184

97 DEC -5 AM 11: 12

1 of 4

**RATIFICATION** EL PASO COUNTY CLERK & RECORDER

This ratification ("Ratification") is executed by the below identified owner on the date set forth below his/her signature.

WHEREAS, FALCON PROPERTIES AND INVESTMENTS, L.L.P., a Colorado limited liability partnership ("Declarant") is the Declarant under that certain Declaration of Covenants, Conditions and Restrictions for Woodmen Hills dated February 25, 1996, and recorded February 26, 1996 at Reception No. 097021447 in the records of the Clerk and Recorder of El Paso County, Colorado (the "Declaration").

WHEREAS, At the time of recording the Declaration, Declarant inadvertently failed to attach the legal descriptions for the Community Area shown on Exhibit A and the Annexable Property shown on Exhibit B, both exhibits attached hereto.

NOW, THEREFORE, The undersigned as the owner of the Lot(s) identified below his/her respective signatures hereby ratifies and consents to the attachment of the exhibits to the Declaration as if they were originally attached thereto.

*Colorado Home Builders, Inc.*  
*By: Gary Roth, President*

Signature: \_\_\_\_\_  
Date: 2 DEC 97  
Lot(s): 184

STATE OF COLORADO )  
COUNTY OF El Paso ) ss.

The above instrument was acknowledged before me this 2nd day of December, 1997, by Gary Roth

Witness my hand and official seal.  
My commission expires: 5-22-2001



Tracy L. Pfeiffer  
Notary Public

My Commission Expires

18777-1 October 31, 1997

25 x 10

32 x 10

97143184-2

**EXHIBIT A**  
**COMMUNITY AREA**

Woodmen Hills Legal Description:  
Woodmen Hills Filing No. 1

- Lot #  
43  
44  
63  
64  
120  
121  
122  
123  
124  
125  
126  
127  
128  
129  
130  
131  
132  
133  
134  
135  
136  
140  
145  
146  
158

Total Number of Lots in Filing No. 1 = 25

97143184 3

**EXHIBIT B**  
**ANNEXABLE PROPERTY**

Woodmen Hills Legal Description:  
Woodmen Hills Filing No. 2

- Lot #
- 103
- 104
- 105
- 106
- 107
- 108
- 109
- 110
- 111
- 112
- 113
- 114
- 115
- 116
- 117
- 118
- 119
- 120

Total Number of Lots in Filing No. 2 = 18

Woodmen Hills Legal Description:  
Woodmen Hills Filing No. 3

- Lot #
- 13
- 14
- 15
- 16
- 17
- 18
- 19
- 23
- 24
- 25
- 26
- 27
- 28
- 29
- 30
- 31
- 32
- 33
- 34
- 35
- 36
- 37
- 38
- 39
- 40
- 41
- 42
- 43
- 44

Total Number of Lots in Filing No. 3 = 2

Woodmen Hills Legal Description:  
Woodmen Hills Filing No. 4

97143184 -4

Lot #		
1	76	154
2	77	155
3	78	156
4	79	157
5	80	160
6	81	161
7	82	162
8	83	163
9	84	164
10	85	165
11	86	Total Number of Lots in
12	87	Filing No. 4 = 92
20	88	
21	89	
22	90	
47	91	
48	92	
49	93	
50	94	
51	95	
52	96	
53	97	
54	98	
55	99	
56	100	
57	101	
58	102	
59	137	
60	138	
61	139	
65	141	
66	142	
67	143	
68	144	
69	147	
70	148	
71	149	
72	150	
73	151	
74	152	
75	153	